










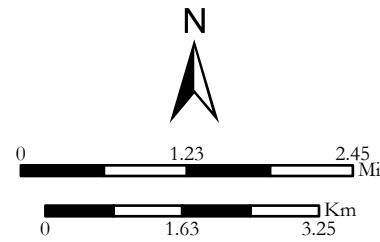
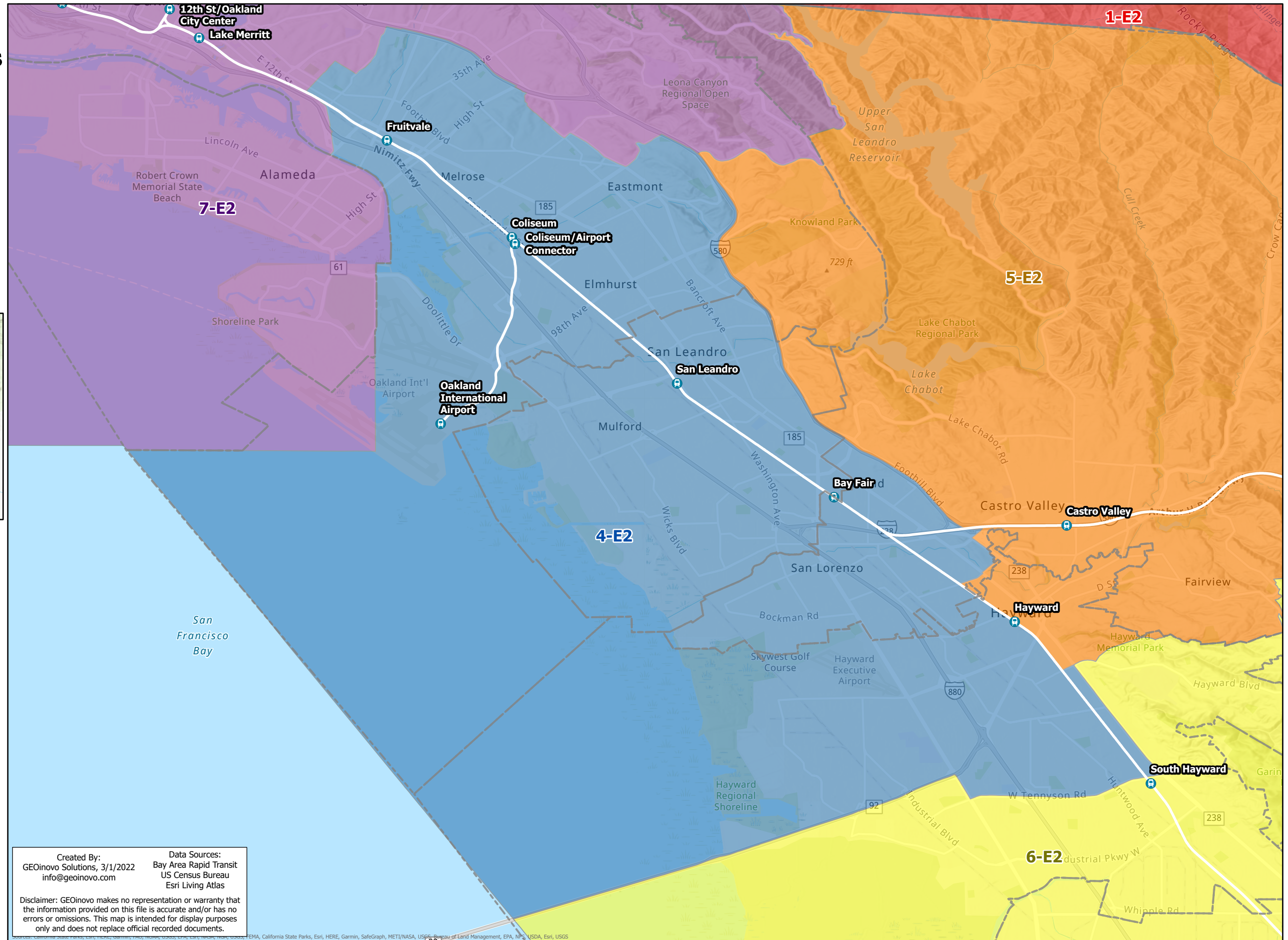


BART Board of Directors Districts

Plan E2 District 4

-  BART Station
-  City Boundary
-  District 1
-  District 2
-  District 3
-  District 4
-  District 5
-  District 6
-  District 7
-  District 8
-  District 9



Created By:
GEOinovo Solutions, 3/1/2022
info@geoinovo.com

Data Sources:
Bay Area Rapid Transit
US Census Bureau
Esri Living Atlas

Disclaimer: GEOinovo makes no representation or warranty that the information provided on this file is accurate and/or has no errors or omissions. This map is intended for display purposes only and does not replace official recorded documents.

© 2022 Esri, All rights reserved. Esri, the Esri logo, ArcGIS, and the ArcGIS logo are either registered trademarks or trademarks of Esri in the United States and/or other countries. BART, the BART logo, and Bay Area Rapid Transit are either registered trademarks or trademarks of Bay Area Rapid Transit in the United States and/or other countries. Other brands and product names are trademarks of their respective owners.