

November 2022



# Local Hazard Mitigation Plan

San Francisco Bay Area Rapid Transit District



## **Local Hazard Mitigation Plan**

San Francisco Bay Area Rapid Transit District

V1.1 | November 2022

## Contents

---

	Page
<b>Introduction</b>	<b>1</b>
1.1    Planning Boundaries	1
<b>Planning Process</b>	<b>4</b>
2.1    Overview	4
2.2    Schedule	4
2.3    Existing Document Review	5
2.4    Core Administrative Team	7
2.5    Core Planning Teams	7
2.6    Internal Engagement	8
2.7    External Engagement	9
2.8    Plan Maintenance	12
<b>Hazard Identification and Risk Assessment</b>	<b>14</b>
3.1    Hazard Assessment	14
3.2    Earthquake	15
3.3    Tsunamis	23
3.4    Landslides	27
3.5    Flooding	31
3.6    Sea Level Rise	34
3.7    Fire	37
3.8    Drought	42
3.9    Extreme Heat	44
3.10   Other Hazards	47
<b>Mitigation Strategy</b>	<b>50</b>
4.1    Mitigation Goal	50
4.2    Mitigation Measures	50
4.3    Existing Mitigation Authorities, Policies, Programs, and Resources	52
4.4    Plan Integration	58
<b>Plan Review, Evaluation, and Implementation</b>	<b>59</b>
5.1    Plan Update	59
<b>Plan Adoption</b>	<b>60</b>
<b>Plan Point of Contact</b>	<b>60</b>

## Tables

Table 1 Activity Schedule

Table 2 Document Review List

Table 3 Matrix of Sea Level Rise and Extreme Tide Level

## Figures

Figure 1 Fault Zones

Figure 2 Seismic Hazard

Figure 3 Liquefaction Susceptibility

Figure 4 Tsunami Inundation Areas

Figure 5 Landslide Zones (Earthquake Induced)

Figure 6 Landslide Zones (Weather Induced)

Figure 7 Flood Hazard Zones (FEMA)

Figure 8 Sea Level Rise Inundation

Figure 9 Fire Severity Risk Areas

Figure 10 Historic Wildfire Perimeters

Figure 11 Drought Severity (as of 2021)

## Appendices

### Appendix A

BART System Overview

### Appendix B

Engagement Documentation

### Appendix C

Mitigation Strategies

### Appendix D

Status of Mitigation Strategies from the 2017 LHMP

### Appendix E

Adoption Resolution and Approval

# Introduction

---

Hazard mitigation is a sustained action taken to reduce or eliminate the long-term risk to human life and property from hazards. A local hazard mitigation plan (LHMP) identifies the hazards a community or region faces, assesses their vulnerability to the hazards and identifies specific actions that can be taken to reduce the risk from the hazards. The Federal Disaster Mitigation Act of 2000 (DMA 2000) outlines a process which cities, counties, and special districts can follow to develop a LHMP. Development of this plan is a requirement for mitigation benefits from California Governor's Office of Emergency Service (Cal OES) and the Federal Emergency Management Agency (FEMA). Updates to the LHMP are required every five years.

The San Francisco Bay Area Rapid Transit District (the District or BART) prepared this single-jurisdiction LHMP (Plan herein) to be compliant to federal requirements described 44 CFR Section 201.6 Local Mitigation Plans. The Plan reflects the District's commitment to reduce or eliminate risks associated with natural disasters on BART operations and the communities that depend on BART for transit services.

The Plan follows the guidelines outlined in the FEMA Local Mitigation Planning Handbook (March 2013) and FEMA Local Mitigation Plan Review Guide (October 2011). The five key elements of the Plan aim to produce a roadmap for identifying and mitigating hazard exposure.

- A. Planning Process
- B. Hazard Identification and Risk Assessment
- C. Mitigation Strategy
- D. Plan Review, Evaluation, and Implementation
- E. Plan Adoption

The Plan includes participation from other local jurisdictions and members of the community to strengthen and enhance mitigation response.

## 1.1 Planning Boundaries

The scope of the Plan covers the District's jurisdiction, namely, District's operated property within BART's Right-of-Way.

The Plan is a single-jurisdiction plan. Due to the geographical uniqueness of the BART system, partnering in a multi-jurisdictional plan is challenging. Generally, multi-jurisdiction plans that do exist in the Bay Area (e.g. San Mateo County Multijurisdictional LHMP) do not encompass the same geography as the District's. MTC's Multi-Jurisdiction Hazard Mitigation Plan does encompass BART's geography<sup>1</sup>; District may consider consolidating with MTC on hazard mitigation planning in the future.

---

<sup>1</sup> [Multi-Jurisdictional Hazard Mitigation Plan \(MJHMP\) | Metropolitan Transportation Commission \(ca.gov\)](#)

### 1.1.1 BART System Description

BART is a heavy-rail public transit system serving the San Francisco Bay Area. BART operates on 131 miles of track, with 50 stations in five counties (San Francisco, San Mateo, Alameda, Contra Costa, and Santa Clara). BART carries approximately 405,000 weekday passenger trips (prior to COVID-19 pandemic)<sup>2</sup>. Refer to Appendix A for more detailed description.

BART also operates eBART, a diesel multiple unit light rail system, and the Oakland Airport Connector (OAC), an automated driverless people-mover.

### 1.1.2 BART Asset Profile

The Plan leverages asset data from the BART M&E Asset Register and Asset Risk Register for conducting the hazard risk assessment and identifying mitigation measures. The register identifies 219 types of assets<sup>3</sup>. The following is a high-level description of some of the key fixed assets.

- **Passenger stations** - There are currently 50 stations in the existing system. There are three basic types of station construction – aerial, at-grade, and subway. The stations are further classified between center platforms (located between tracks), and external platforms (located on the outside of the two tracks).
- **Trackway** - Three basic types of trackway construction are used: at-grade, aerial, and subway. At-grade tracks are typically ballasted track using concrete ties. Aerial and subway tracks are typically constructed using concrete slab track with direct fixation fasteners. Continuous walkways are provided adjacent to all tracks to provide for emergency evacuation and maintenance access.
- **Substations** – substations provide traction power used for vehicle propulsion. Traction power is stepped down from 34.5 kV AC to 1 kV DC and sent to the electrified third rail system mounted outside of and in parallel with the running rails.
- **Switching Stations** – These stations are the receiving points for high voltage power from the electric utility. The switching stations convert the power to 34.5 kV AC and distributed to substations.
- **Train Control Rooms** – These rooms house the automatic train control system equipment. The system provides vital train functions including train detection, speed control and switch machine operations. The system also provides non-vital train functions including platform functions, automatic route requests, and communication with operations control center.
- **Shops/Yards** – BART has four yards. The yards provide dispatching of trains for revenue service; train storage during non-revenue and off-peaks periods; and train washing and cleaning. BART has four shops co-located with the yards for repair and

---

<sup>2</sup> <https://www.bart.gov/about>

<sup>3</sup> M&E Asset Register dated 2019-09-04 Rev 4.

maintenance of train cars. A fifth shop provides maintenance of non-revenue vehicles. BART has dedicated shops for other BART services (eBART, Oakland Airport Connector).

BART prioritizes its assets (e.g. criticality) based on the impact of an asset failure on reliable and safe service capabilities. BART has defined the following criticality ratings (from 1 to 5):

- 1** – Failure results in immediate risk of injury or death.
- 2** – Failure results in immediate impact to service capabilities including shutdown of any single or multiple operations or systems. This failure will prevent service to the public due to operational, safety, or environmental issues.
- 3** – Failure results in a limited impact to service capabilities or shut down of any single or multiple operations or systems. Asset(s) assigned this criticality may have redundancy or established by-pass equipment or systems but may limit the service schedule. Although this asset(s) could become highly critical if the redundancy or by-pass fails, identified issues should be planned and scheduled with a higher work order priority.
- 4** – Failure results in a limited impact to service capabilities with a contingency that does not depend on a back-up system.
- 5** – Failure has no impact to service capabilities.

For planning purposes, the Plan’s hazard exposure assessment is conducted for assets with criticality rating of 1 or 2.

# Planning Process

Regulation Checklist
A1. Does the Plan document the planning process, including how it was prepared and who was involved in the places for each jurisdiction? (44 CFR 201.6(c)(1))
A2. Does the Plan document an opportunity for neighboring communities, local and regional agencies involved in hazard mitigation activities, agencies that have the authority to regulate development as well as other interests to be involved in the planning process? (44 CFR 201.6(b)(2))
A3. Does the Plan document how the public was involved in the planning process during the drafting stage? (44 CFR 201.6(b)(1) and 201.6(c)(1))
A4. Does the Plan document the review and incorporation of existing plans, studies, reports, and technical information? (44 CFR 201.6(b)(3))
A5. Is there discussion on how the community(ies) will continue public participation in the plan maintenance process? (44 CFR 201.6(c)(4)(iii))
A6. Is there a description of the method and schedule for keeping the plan current (monitoring, evaluating and updating the mitigation plan within a 5-year cycle)? (44 CFR 201.6(c)(4)(i))

## 2.1 Overview

This section outlines the efforts undertaken in the preparation of the Plan and process taken.

## 2.2 Schedule

The following Table 1 summarizes the key planning activities and dates carried out by the Core Administrative Team with support from District staff.

Table 1: Activity Schedule

Date	Activity
<b>7/26/21 - 7/29/21</b>	Cal OES/FEMA local hazard mitigation planning workshop (Code G318)
<b>8/10/21</b>	Kick off Meeting; identify responsibilities
<b>9/07/21</b>	Title VI/EJC Meeting 1
<b>September to October 2021</b>	Develop hazard profiles and GIS maps; vulnerability assessment



<b>Date</b>	<b>Activity</b>
<b>September to October 2021</b>	Review existing documents including the Plan, District plans; Update goals; update engagement strategy; update capability assessment and critical facilities list;
<b>12/14/2021</b>	Title VI/EJC Meeting 2
<b>12/21/2021</b>	Emergency Preparedness Task Force Committee Meeting 1
<b>Nov 2021 thru Feb 2022</b>	Compile status of existing mitigation strategies; compile mitigation strategies, as needed.
<b>Feb - April 2022</b>	Compile and update draft Plan
<b>3/15/22- 3/31/22</b>	External agency surveys
<b>4/5/2022</b>	Title VI/EJC Meeting 3
<b>4/12/2022</b>	Emergency Preparedness Task Force Committee Meeting 2
<b>March/April</b>	Core Administrative Team review of draft Plan
<b>May</b>	EPTFC and other District staff review of draft Plan
<b>May</b>	Revisions to draft Plan
<b>6/3/22 - 7/3/22</b>	Public comment period; Plan posted on bart.gov and sent to external stakeholders
<b>July 2022</b>	Incorporation of public comments
<b>August 2022</b>	Submittal to CalOES/FEMA Review
<b>Nov 17<sup>th</sup> 2022</b>	Board Adoption

## 2.3 Existing Document Review

The following key existing documents were reviewed and incorporated into the Plan.

Table 2: Document Review List

<b>Study/Plan/Reports</b>	<b>Key Information</b>
<b>ABAG, Bay Area Risk Landscape Draft Report</b>	Hazard characterization
<b>ABAG, Disasters Affecting the San Francisco Bay Area, Federally Declared Disasters 1950-2015, State Declared Disasters 1950-2012</b>	Declared disasters
<b>ABAG, Policy Agenda for Recovery, March 2015</b>	Resiliency information
<b>After action reports from haywire. Appendix to plan</b>	Seismic information
<b>BART, Capital Needs Inventory 2021</b>	Mitigation strategies
<b>BART, Emergency Plan</b>	Emergency response procedures
<b>BART, FY 22 Annual Adopted Budget</b>	Financial Information
<b>BART, Local Hazard Mitigation Plan, 2017</b>	Current LHMP plan
<b>BART, M&amp;E Asset Register, 2021</b>	Asset information, criticality
<b>BART Sea Level Rise and Flooding Resiliency Study, 2020</b>	SLR and flooding information
<b>BART, Seismic Vulnerability Study, 2002</b>	Seismic information
<b>BART, Site specific liquefaction studies</b>	Hazard information
<b>BART, Strategic Plan Framework, 2015</b>	District goals
<b>Cal Adapt</b>	Climate change information
<b>California Fourth Climate Change Assessment</b>	Climate change information
<b>CalOES, State Hazard Mitigation Plan, 2018</b>	Hazard information, hazard mitigation strategies

Study/Plan/Reports	Key Information
<b>FEMA, Mitigation Ideas: A Resource for Reducing Risk to Natural Hazards, 2013</b>	Mitigation strategies
<b>Haywired, (participated, includes projection of downtime)</b>	Seismic information
<b>USGS San Francisco Bay Area Maps</b>	Tsunami and Inundation Maps

## 2.4 Core Administrative Team

A Core Administrative Team is tasked with leading the update of the Plan. The team members include:

- Norman D. Wong, Principal Engineer, Office of District Architect
- Michael Brill, Emergency Manager, Office of the Police Chief, BART Police Department
- Phoebe Cheng, Group Manager, Civil/Structural/Track Engineering, & Construction Engineering Services

Together, the administrative team is responsible for coordinating the planning process, reviewing and updating sections of the Plan. Key efforts carried out or coordinated by the Core Administrative Team include but are not limited to:

- Participation in Cal OES LHMP workshop
- Review of progress since the last Plan update
- Review of existing District plans
- Identification of critical assets
- Hazards identification and risks assessment
- Mitigation strategies development
- Engagement with the Core Planning Teams:
  - Emergency Preparedness Task Force Committee
  - Title VI Environmental Justice Advisory Committee
- Engagement with local agencies in the planning process
- Solicitation and incorporation of feedback from external stakeholders and the public.

## 2.5 Core Planning Teams

There were two Core Planning Teams invited to participate in the Plan development and planning process. The first Core Planning Team is the Task Force Committee called the Emergency Preparedness Task Force Committee (EPTFC). The second Core Planning Team is the Title VI/Environmental Justice Advisory Committee. The Plan could not be successfully developed without the inclusion of these teams.

Engagement discussions and comments received from the Core Planning Teams were incorporated into the final Plan submitted to the CalOES/FEMA.

## 2.6 Internal Engagement

As part of the planning process, the following internal engagements were conducted to ensure there was coordination and agreement within various BART departments on the Plan.

See Appendix B for documentation of engagement activities.

### 2.6.1 Emergency Preparedness Task Force Committee (EPTFC)

The Emergency Preparedness Task Force Committee (EPTFC) serves as a steering committee to the District's Emergency Preparedness Program. They assist the Core Administrative Team in plan evaluation and decision making. Functions of the EPTFC include:

- Advise, approve, and endorse plans.
- Provide subject matter expertise in regards to preparedness, training, prevention, mitigation, response and recovery strategies for district restoration of critical infrastructure and essential services.
- Peer review Emergency Plan and Local Hazard Mitigation Plan.
- Act as a working group on emergency preparedness projects and activities.
- Facilitate and promote preparedness and mitigation strategies.
- Adopt and promote emergency preparedness policies and procedures.

For the plan update the committee was represented by various departments in BART and participants were department heads or their delegates from the following departments:

- System Safety (Jeff Lau)
- Chief Information Officer (Ravi Misra)
- Office of External Affairs
  - Government and Community Relations (Tamika Greenwood)
  - Communications (James Allison)
- Operations (Shane Edwards)
  - Maintenance and Engineering (Phoebe Cheng, Shihua Nie, Suresh Devarajan, Ravi Gundimeda, Ni Lee, Bernard Smits, Juan Ulloa, Balvir Thind, Windy Wheeler, Jefre Riser)
  - Transportation Operations (Roy Aguilera)
- BART Police
  - Security and Emergency Preparedness Program (Michael Brill)
- Administration and Budget (Alaric Degrafinried)
  - Grants Development (Aileen Hernandez)
- Planning & Development
  - Strategic Planning (Hannah Lindelof, Don Dean)

- Sustainability (Monica Meagher)
- Design & Construction (Carl Holmes)
  - Earthquake Safety Program (Zecharias Amare, Chuck Bernardo)
  - Office of District Architect (Tian Feng, Norman Wong)
- Director of Fire Life Safety (Tom Moloney)

The goal of engaging the EPTFC was to understand existing efforts and gain direction on appropriate future action in their area of operation and expertise.

The Core Administrative Team held two engagements with the EPTFC. The EPTFC were notified through electronic meeting invitation.

#### Engagement 1 (December 12, 2021)

The Core Administrative Team introduced the need for the Plan and update. The Core Administrative Team provided plan overview including planning approach, team members, deliverables, timeline, and role of the EPTFC. Hazard assessments were also reviewed. The goal of the engagement was to introduce plan and gain input on plan approach and hazard vulnerabilities.

#### Engagement 2 (April 12, 2022)

The Core Administrative Team presented mitigation strategies. The EPTFC provided feedback and prioritized draft mitigation strategies for the Plan via survey. Survey forwarded to other responsible departments for feedback.

The goal of the meeting was to review and prioritize the draft mitigation strategies. The EPTFC provided valuable input in relation to existing programs to continue, critical issues to be addressed, urgent facility upgrade priorities, and existing capital improvement programs. Input received through this engagement process was incorporated into the final Plan submitted to the CalOES.

## **2.7 External Engagement**

As part of the planning process, the following processes were included to ensure neighboring communities, local and regional agencies were given opportunity to be involved in the planning process.

See Appendix B for documentation of engagement activities.

### **2.7.1 Webpage**

The District maintains a dedicated webpage for the Plan at the BART.gov public website. The webpage includes periodic updates to the plan as the plan update progress. The webpage can be found with the following URL.

<https://www.bart.gov/about/planning/policies/hazard>

## 2.7.2 Title VI/Environmental Justice Advisory Committee

The Title VI/Environmental Justice Advisory Committee consists of members from community-based organizations that represent Title VI and Environmental Justice populations within the BART service area<sup>4</sup>. The Committee serves as a forum for public participation for the District on issues related to its Environmental Justice and Title VI Programs. Environmental justice is the fair treatment and meaningful involvement of all people regardless of race, color, national origin, or income, with respect to the development, implementation, and enforcement of environmental laws, regulations, and policies. Title VI of the Civil Rights Act of 1964, prohibits discrimination based on race, color or national origin in programs or activities which receive federal financial assistance. The Title VI Advisory Committee holistically represents the District's jurisdiction by being reflective of the community served, both demographically and geographically. The Committee encourages the full and fair participation of minority and low-income populations in the District's transportation decision-making process.

The advisory committee was selected as an ideal and primary means for community engagement because minority and low-income populations are disproportionately more sensitive to natural disasters than other populations. The following are the community-based organizations represented on the Title VI/Environmental Justice Advisory Committee:

- Contra Costa Health Services, Director of Communication Wellness-Prevention Program
- We Lead Ours
- Christ the King, Pastor
- Contra Costa Employment & Human Services
- Department of Economics, Cal State University East Bay, Assistant Professor
- Marin Clean Energy
- Urban Habitat Boards and Commission Leadership Institute & City of San Francisco
- Huckleberry Youth Program, Director of Youth Justice

Hosted by the Office of Civil Rights, BART engaged in three advisory meetings with the Committee. The Committee was notified through email with agenda. These meetings were held on:

### Engagement 1 (September 07, 2021)

The Core Administrative Team introduced the purpose and goals of the Plan.

### Engagement 2 (December 14, 2021)

The Core Administrative Team provided an overview of the planning approach and findings of the hazards assessments to the BART system. The goal of the engagement was to gain feedback on plan process and hazard assessments.

### Engagement 3 (April 5, 2022)

---

<sup>4</sup> [Title VI/Environmental Justice Advisory Committee | bart.gov](https://www.bart.gov)

The Core Administrative Team introduced the draft mitigation strategies of the Plan and solicited feedback.

Input received through this engagement process was incorporated into the final Plan submitted to the CalOES.

### **2.7.3 Local Cities and Counties**

The Core Administrative Team solicited input on Plan updates via email correspondence and survey from the following agencies and personnel.

- Alameda County Sherriff's Office of Emergency Services, Senior Emergency Services Coordinator (Kristi Duenas)
- Contra Costa County, Sheriff's Office of Emergency Services, Emergency Services Manager (Rick Kovar)
- SF Municipal Transportation Agency, Emergency Management, System Security and Special Events Manager (Scarlett Lam)
- County of San Mateo, Office of Emergency Services (Daniel Belville)
- County of Santa Clara, Office of Emergency Management, Director (Dana Reed)
- City of San Jose San Jose Fire Department, Fire Captain (Kiah Harper)
- City of Milpitas, Assistant Fire Marshal (Jaime Garcia)
- City of Fremont, Fire Department
- Union City, City's Emergency Services Coordinator (Rich Martinez)
- City of Hayward, Hayward Fire Department, Deputy Fire Chief (Anderson Scott)
- City of Alameda, Sustainability and Resilience Manager (Danielle Mieler)
- City of San Leandro, Public Works Department
- City of Oakland, Fire Department, Battalion Chief (Anthony Sanders)
- City of Berkeley, Fire Department, Assistant Fire Chief (David Sprague Livingst)
- City of Richmond, Fire Department, Battalion Chief (Aaron Osorio)
- City of San Bruno, Fire Department, Fire Battalion Chief (Scott Waldvogel)
- Colma Fire Protection District, Captain/Paramedic (Herb Cheng)
- San Francisco Fire Department, Captain (Anthony Robinson)
- Central County Fire Department , Battalion Chief (Jake Pelk)

Solicited input was incorporated into the final Plan submitted to the CalOES.

### **2.7.4 Public Comment**

The District solicited public comment on the Plan.

The draft Plan was posted on the BART website in June 2022 for a 30-day public comment period. Announcements were made to the public through news announcement, Twitter, and Facebook. See Appendix B1.4 for announcements.

No public comments were received.

### 2.7.5 Surveys

The District solicited feedback via surveys from local cities and counties, the Title VI/EJC advisory committee, and the EPTFC. See Appendix B1.3 for survey questions. Surveys were utilized in conjunction with meetings for the Title VI/EJC advisory committee and the EPTFC.

Survey responses were reviewed and incorporated into the final Plan submitted to the CalOES. Survey responses included suggestions on mitigation measures such as improving egress evacuation; maintaining back up supplies; focus on microgrids; considering software and personal needs associate with mitigations; reclaiming water (for drought); using solar canopies. These responses were considered and incorporated into mitigation strategies and strategy description. Survey response also indicated lack of discussion on cybersecurity or physical security. Rationale for not discussing these topics in Plan were added in Chapter 3.

## 2.8 Plan Maintenance

The Core Administrative Team, as identified in Section 2.4, is responsible for periodic monitoring, evaluation, and update of Plan. The EPTFC ensures that the Core Administrative Team conducts plan maintenance.

To monitor the plan implementation, the Core Administration Team periodically engages with lead departments on progress of implementation of the mitigation actions. This checks to see which actions have been completed, in progress, or not yet funded.

To evaluate the plan implementation, the Core Administration Team meets on the anniversary of the Plan adoption to assess effectiveness of the plan at achieving the mitigation goal (Section 4.1). This refers to how completed actions are performing at reducing hazard risk to District.

To update the plan, the Core Administration Team annually reviews the plan and recommends updates, if any, to the EPTFC, as identified in Section 2.6.1.

### 2.8.1 Continued Public Participation

Public participation in the plan maintenance process will leverage the Title VI/Environmental Justice Advisory Committee (see Section 2.7.2). When the Core Administration Team anticipates significant updates resulting from plan maintenance, the Core Administration Team will coordinate the Office of Civil Rights in the next available Title VI/EJC advisory committee meeting to discuss the changes and solicit feedback. The Office of Civil Rights convenes the Title VI/EJC advisory committee meetings on a quarterly basis. Significant updates shall mean material changes in the planning process; outlook on hazard vulnerability; or mitigation measures.

Title VI/EJC advisory committee meetings are open to the public. Any person from the public may participate in the meeting and provide public comment. The public may refer to bart.gov for upcoming meetings and agendas.





## Hazard Identification and Risk Assessment

### Regulation Checklist

B1. Does the Plan include a description of the type, location, and the extent of all natural hazards that can affect each jurisdiction? (44 CFR 201.6(c)(2)(i) and 44 CFR 201.6(c)(2)(iii))

B2. Does the Plan include information on previous occurrences of hazard events and on the probability of future hazard events for each jurisdiction? (44 CFR 201.6(c)(2)(i))

B3. Is there a description of each identified hazards' impact on the community as well as an overall summary of the communities' vulnerability for each jurisdiction? (44 CFR 201.6(c)(2)(ii))

B4. Does the Plan address NFIP insured structures within each jurisdiction that have been repetitively damaged by floods? (44 CFR 201.6(c)(2)(ii))

### 3.1 Hazard Assessment

The District conducted hazard assessment to understand risk and impact of natural hazards to the District. This Section include hazard assessment of earthquakes (includes discussion of liquefaction), tsunamis, landslides, flooding, sea level rise, fire, drought, and extreme heat.

Article 3.10 includes short descriptions of other hazards including severe storms; dam failure; and pandemics, epidemics, and vector-born diseases. Severe storms (high wind) and dam failure were not considered major concerns to the District. For flooding from severe storms refer to Article 3.5 Flooding. Pandemics, epidemics, and vector-borne diseases are discussed, however FEMA does not recognize it as a natural hazard. Cyber-security, physical security, terrorism, domestic violent extremism (DVE) are not in the scope of natural hazards and are not discussed.

Based on internal surveying, hazards to BART facilities are ranked as follows:

- 1) Earthquake (most concern)
- 2) Fire; Flooding
- 3) Extreme Heat
- 4) Sea Level Rise
- 5) Drought; Pandemics, Epidemics, Vector-Borne Diseases
- 6) Landslide
- 7) Tsunami (least concern)

Methods of hazard assessment includes 1) literature review of natural hazards in the Bay Area including available science and historical occurrences; and 2) hazard exposure

mapping (performed by the District’s EGIS department) using geographical information system (GIS) tools and available data sets from ABAG’s Resilience Program<sup>5</sup>.

GIS exposure mapping assesses potential exposure levels of the hazard to BART assets. Under each hazard scenario, critical assets were identified for high exposure areas.

Each assessment includes description characterizing the hazard including type, location, extent, probability of occurrence, trend from climate change, potential impacts, historical occurrences, and overall vulnerability. To extent feasible, assessment includes pertinent information about existing efforts, existing protections, hazard sensitivity, and adaptive capacity.

The BART service area has experienced several disasters over the past decades, including earthquakes, floods, droughts, wildfires, energy shortages, landslides, and severe storms. The most significant disasters impacting the District were the Loma Prieta earthquake and the East Bay Hills Firestorm. Events such as these when left unmitigated can diminish BART’s ability to provide safe, reliable, quality transit services for the community. Diminished levels of BART service would have severe implications for the community. Passengers who shift from BART to private automobiles due to poor service would exacerbate congestion on highways that already exceed capacity. A reduction in BART riders and increase in automobile users would further increase vehicle miles travelled, leading to greater greenhouse gas emissions, air pollution, and respective losses in the region’s economic and environmental health.

## 3.2 Earthquake

Type: Earthquakes occur when two tectonic plates slip past each other beneath the earth’s surface, causing sudden and rapid shaking of the ground. Earthquakes originate on fault planes below the surface, where two or more plates meet. As the plates move past each other, they tend to not slide smoothly and become “locked,” building up stress and strain along the fault. Eventually the stress causes a sudden release of the plates, and the stored energy is released as seismic waves, causing ground acceleration to radiate from the point of release, the “epicenter.”

Additionally, earthquakes are often not isolated events, but are likely to trigger a series of smaller aftershocks along the fault plane, which can continue for months to years after a major earthquake, producing additional damage.

The energy released in earthquakes can produce five different types of hazards:

- Fault rupture
- Ground shaking
- Liquefaction
- Earthquake-induced landslides

---

<sup>5</sup> [Data & Research | Association of Bay Area Governments \(ca.gov\)](https://www.abag.ca.gov/Data-Research)

- Tsunamis and seiches

**Location:** Major faults cross through all nine Bay Area counties. Every point within the Bay Area is within 30 miles of an active fault, and 97 of the 101 cities in the Bay Area are within ten miles of an active fault. Figure 1 shows the location of active faults relative to the BART system.

All of the Bay Area is prone to very strong to violent shaking potential. This is the major reason earthquakes pose the largest threat to much of BART’s system and require the bulk of existing and planned hazard mitigation efforts.

**Extent:** Figure 2 shows earthquake intensity levels in the Bay area for the 10% probability of exceedance over the next 50 years event<sup>6</sup>. The Modified Mercalli Intensity (MMI) scale is the value used to describe the intensity of the earthquake. This may be a more meaningful measurement of severity to the nonscientist, than the magnitude, because the intensity refers to the effects experienced or “felt”. The following are short descriptions of the effects that may occur from the MMI levels.<sup>7</sup>

Intensity	Shaking	Description/Damage
I	Not felt	Not felt except by a very few under especially favorable conditions.
II	Weak	Felt only by a few persons at rest, especially on upper floors of buildings.
III	Weak	Felt quite noticeably by persons indoors, especially on upper floors of buildings. Many people do not recognize it as an earthquake. Standing motor cars may rock slightly. Vibrations similar to the passing of a truck. Duration estimated.
IV	Light	Felt indoors by many, outdoors by few during the day. At night, some awakened. Dishes, windows, doors disturbed; walls make cracking sound. Sensation like heavy truck striking building. Standing motor cars rocked noticeably.
V	Moderate	Felt by nearly everyone; many awakened. Some dishes, windows broken. Unstable objects overturned. Pendulum clocks may stop.
VI	Strong	Felt by all, many frightened. Some heavy furniture moved; a few instances of fallen plaster. Damage slight.
VII	Very strong	Damage negligible in buildings of good design and construction; slight to moderate in well-built ordinary structures; considerable damage in poorly built or badly designed structures; some chimneys broken.
VIII	Severe	Damage slight in specially designed structures; considerable damage in ordinary substantial buildings with partial collapse. Damage great in poorly built structures. Fall of chimneys, factory stacks, columns, monuments, walls. Heavy furniture overturned.
IX	Violent	Damage considerable in specially designed structures; well-designed frame structures thrown out of plumb. Damage great in substantial buildings, with partial collapse. Buildings shifted off foundations.
X	Extreme	Some well-built wooden structures destroyed; most masonry and frame structures destroyed with foundations. Rails bent.

**Probability:** Figure 2 shows earthquake intensity levels in the Bay area for the 10% probability of exceedance over the next 50 years event<sup>8</sup>. Figure 2 shows that for that event, Bay Area will experience earthquake intensity level of MMI VIII or IX. Based on the most recent earthquake forecast model for California, the USGS and other scientists estimate a

<sup>6</sup> ABAG, San Francisco Bay Area Risk 2017 Profile, Figure 5

<sup>7</sup> [Modified Mercalli Intensity Scale | U.S. Geological Survey \(usgs.gov\)](https://www.usgs.gov/learn/modified-mercalli-intensity-scale)

<sup>8</sup> ABAG, San Francisco Bay Area Risk 2017 Profile, Figure 5

72-percent probability that at least one earthquake of Magnitude 6.7 or greater, capable of causing widespread damage, will strike the San Francisco Bay Area within 30 years.<sup>9</sup> Smaller magnitude earthquakes are more likely to occur, like the 2014 South Napa earthquake, potentially producing local damage.

In March 2015, the USGS released an update to its 2008 earthquake probabilities for California faults using forecast model called the Uniform California Earthquake Rupture Forecast 3 (UCERF3)<sup>10</sup>. The model provides detailed assessment on the likelihood of each fault segment producing M6.7, M7.0 and M8.0 and greater earthquakes. These probabilities are based on data such as fault length; how much energy the faults release annually through fault slip; and, known historical return periods for the fault. Notable faults that has high probability of producing a M6.7 earthquake are Northern San Andreas (6.4% probability in 30 years), Hayward (14.3% probability in 30 years), and Calaveras (7.4% probability in 30 years).

Climate Change: Sea level rise from climate change is expected to raise shallow groundwater near the shoreline which in turn may exacerbate liquefaction risk in those areas.

### 3.2.1 Potential Impacts

In 2000, the District hired a team of consultants led by Bechtel Infrastructure and HNTB to evaluate all the facilities and components in the BART system. Completed in 2002, the Seismic Vulnerability Study was the most comprehensive evaluation of BART facilities since original construction of the system. It involved one and one-half years of engineering and statistical analyses, which included developing scenario earthquakes, computer models, damage predictions, upgrade options, and cost-benefit analyses. The study incorporated information from the 1994 Northridge, California and 1995 Kobe, Japan earthquakes.

The original system, consisting of 34 stations and 74 miles of track, was designed to criteria that were considered conservative at the time. However, lessons learned from subsequent earthquakes, including more knowledge about seismicity and behavior of structures, led BART to believe that the system had vulnerabilities that needed to be mitigated. The evaluation contained in the BART Seismic Risk Analysis Report and BART System Wide Seismic Vulnerability Study Report confirmed that the system and specific facilities/components in the original system were vulnerable to damage that would leave the system with significant life safety and operability impacts. The original BART system, completed between 1972 and 1976, has a service area spanning three Counties-Alameda, Contra Costa and San Francisco. System extensions including SFO were built during the 1990s and employed more stringent and up-to-date seismic criteria than the original system, and thus did not require upgrades.

Since the formation of the Earthquake Safety Program (ESP), the District has made extensive progress in reducing the potential seismic impacts. See Section 4.3 under existing programs

---

<sup>9</sup> California State Hazard Mitigation Plan, September 2018

<sup>10</sup> USGS Fact Sheet 2015-3009: UCERF3: A New Earthquake Forecast for California's Complex Fault System

for more details. In 2018, USGS published the HayWired Scenario Study evaluating a M7.0 earthquake on the Hayward Fault<sup>11</sup>. BART ran the HayWired ground shaking data through ShakeCast for the BART system with retrofits from ESP and found that the system largely performed well. Of the 38 stations and yards evaluated, 20 would experience minor to no damage; 10 would be operable after short term repairs; 7 would be safe but not operable; and only 1 would be unsafe or at risk of collapse<sup>12</sup>.

BART has performed site-specific liquefaction vulnerability analysis for facilities in the system, and found that in general the facilities are not vulnerable to seismic-induced liquefaction, either because liquefaction does not actually occur at the facility site (based on local geotechnical site investigation data), or the effect is minor and does not induce damage to structure.

In 2012, BART implemented an Earthquake Early Warning (EEW) System which is powered by ShakeAlert, an earthquake early warning system, run by the U.S. Geological Survey (USGS).<sup>13</sup> ShakeAlert includes real-time information on ground motion records and estimates. The EEW system allows BART to rapidly detect, assess, and respond to imminent seismic activity. Upon detection of seismic activity above a certain threshold, BART issues an automated speed restriction to trains to reduce risk of derailment and protect riders, workers, and infrastructure. BART is also using USGS's ShakeCast, a system for providing rapid estimates of levels of damage after an earthquake event and allows BART to prioritize inspections and deploy resources effectively<sup>14</sup>.

Vulnerability Summary: The District is vulnerable to seismic hazard. Several efforts including the ESP, BART's EEW, and use of ShakeCast, help to mitigate that risk.

---

<sup>11</sup> [USGS Rolls Out Groundbreaking Earthquake Study: The HayWired Earthquake Scenario](#)

<sup>12</sup> [Appendix 4 BART Damage Assessment to HayWired Scenario Ground Shaking](#)

<sup>13</sup> [BART and USGS extend ShakeAlert agreement | bart.gov](#)

<sup>14</sup> [National Engineers Week 2022 | BARTable](#)

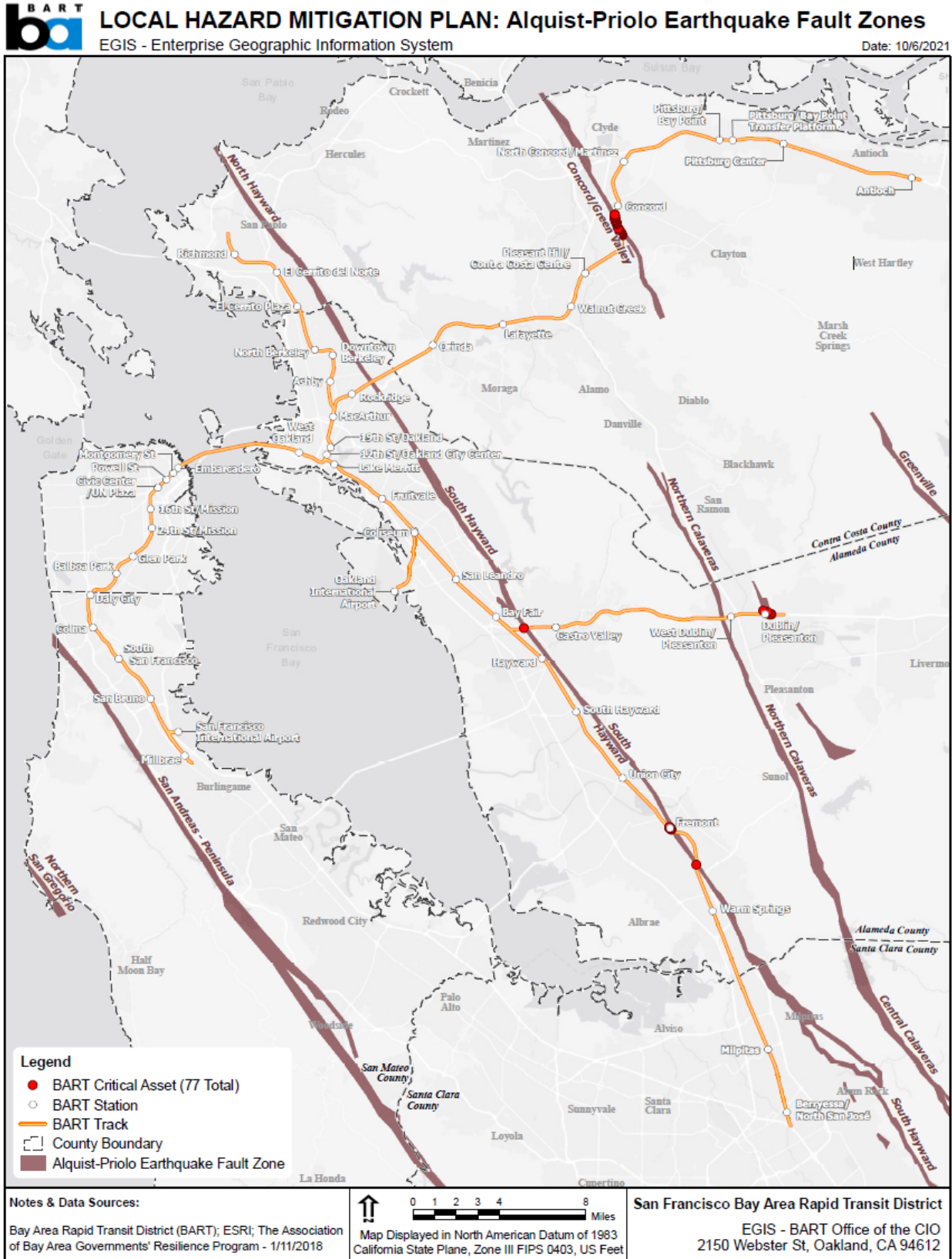


Figure 1 Fault Zones

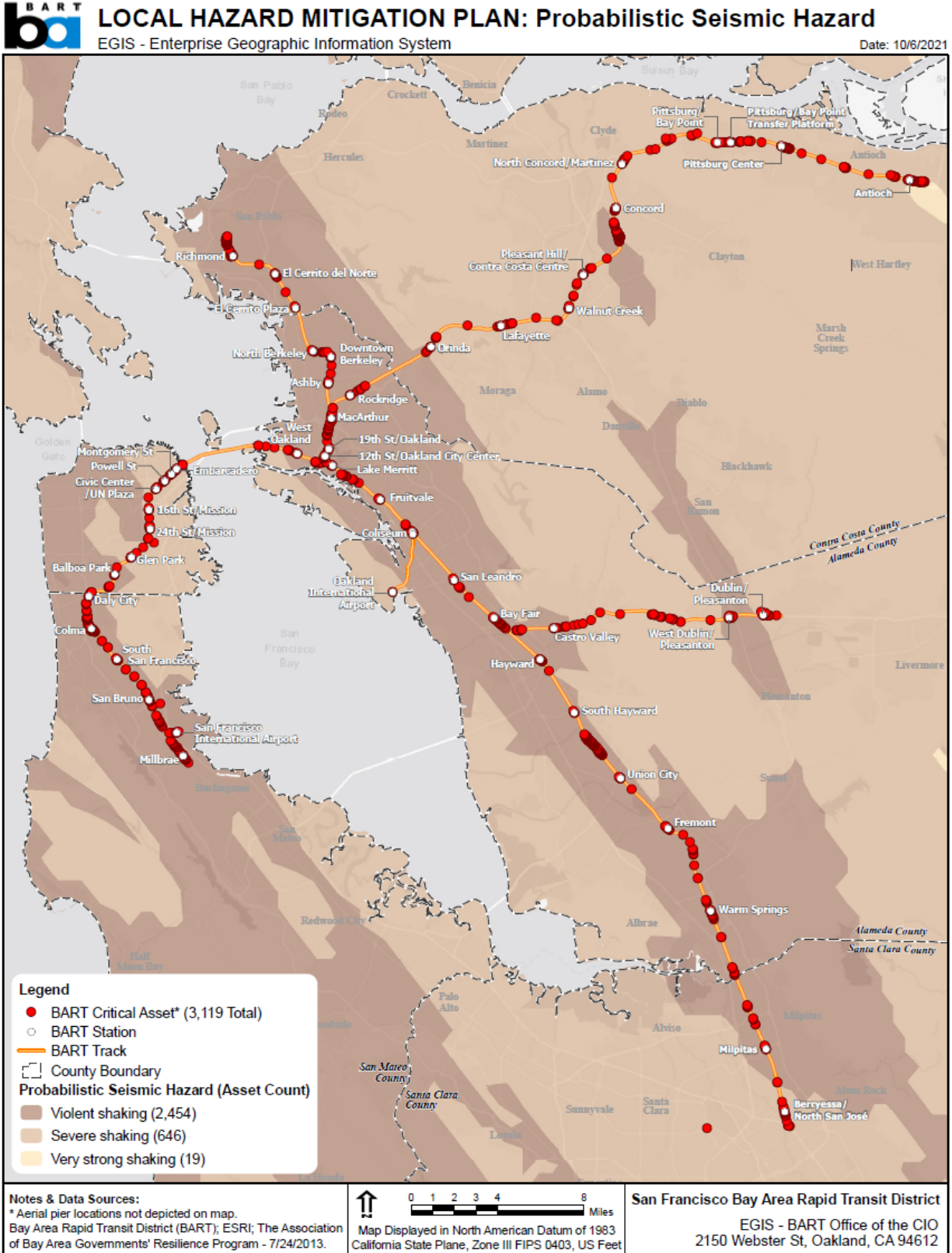


Figure 2 Seismic Hazard



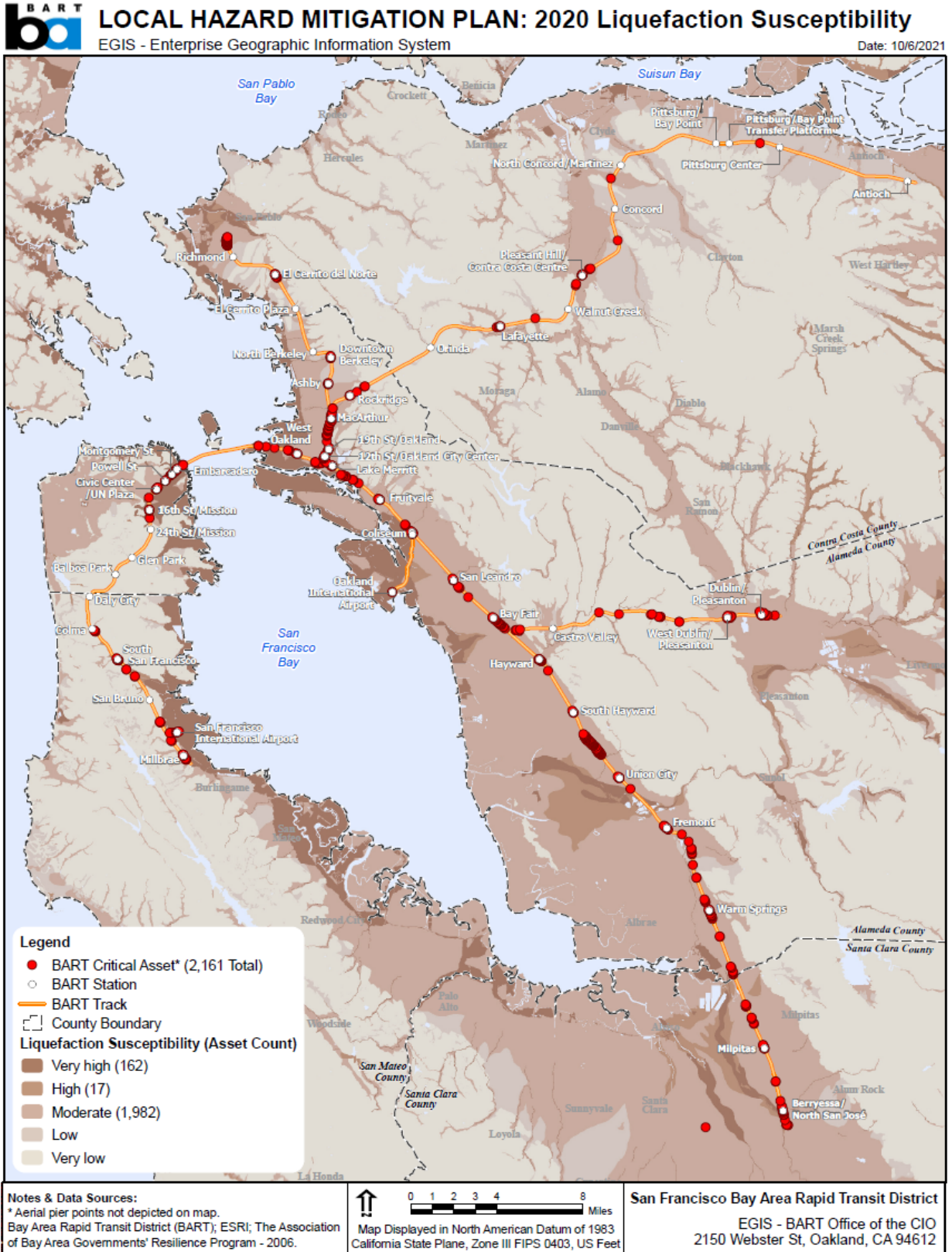


Figure 3 Liquefaction Susceptibility

### 3.2.2 Historical events

The following is a table of past earthquakes with a magnitude of 6 or greater experienced in the region (year 1836 to 2021).<sup>15</sup>

Date (YYYY-MM-DD)	Location	Magnitude
2014-08-24	South Napa	6.02
1989-10-18	Loma Prieta, California Earthquake	6.9
1984-04-24	14 km E of Seven Trees, California	6.2
1926-10-22	16 km SW of Davenport, California	6.31
1926-10-22	22 km S of Davenport, California	6.35
1911-07-01	2 km SE of Morgan Hill, California	6.45
1906-04-18	The 1906 San Francisco Earthquake	7.9
1899-04-30	Near San Juan Bautista, California	6
1898-03-31	South of Sonoma, California	6.4
1897-06-20	Near Gilroy, California	6.3
1890-04-24	East of Watsonville, California	6.3
1889-05-19	North of Antioch, California	6
1883-03-30	Near Hollister, California	6
1881-04-10	Southwest of Modesto, California	6.3
1868-10-21	The 1868 Hayward Fault Earthquake, California	6.8
1866-07-15	Southwest of Stockton, California	6
1865-10-08	South of San Jose, California	6.5
1864-03-05	Alameda County, California	6
1864-02-26	Santa Clara County, California	6.1
1858-11-26	North of San Jose, California	6.2
1841-07-03	Near San Juan Bautista, California	6
1840-01-18	Near San Juan Bautista, California	6.5
1838-06-25	The 1838 San Andreas Fault Earthquake, California	7.4
1836-06-10	Near San Juan Bautista, California	6.4

#### 3.2.2.1 Napa Earthquake (August 2014)

A 6.0 magnitude earthquake struck the Bay Area on August 24, 2014. The event, localized approximately six miles southwest of Napa Valley, caused an estimated \$360 million in damages and resulted in over 200 injuries, including one fatality. Napa Division Fire Chief John Callanan stated that the event triggered six major fires. While this earthquake was not in our service area, it is noted that our Earthquake Early Warning System detected the earthquake. BART's earthquake early warning system provided up to 10 seconds of notice prior to the event, which would have allowed any moving trains enough time to stop or slow

<sup>15</sup> [Search Earthquake Catalog \(usgs.gov\)](https://www.usgs.gov/search/earthquake-catalog)

down, preventing derailments, injuries, and deaths. Given the time of the earthquake (3:20 AM) no trains were in operation and no action was necessary by BART. No earthquake-related disruptions were identified, demonstrating progress by BART's extensive seismic retrofit program.<sup>16</sup>

### 3.2.2.2 Loma Prieta Earthquake (October 1989)

The Loma Prieta Earthquake of 1989 is an example of the kind of large-scale disaster which could strike the Bay Area. The event killed 63 persons and injured 3,757. Cal OES estimates the quake caused approximately \$10 Billion of damage.<sup>17</sup>

BART's success in maintaining continuous service directly after the 1989 Loma Prieta earthquake reconfirmed the system's importance as a transportation "lifeline." While the earthquake caused transient movements in the Tube there was no significant permanent movement and BART service was uninterrupted except for a short inspection period immediately following the quake. With the closure of the Bay Bridge and the Cypress Street Viaduct along the Nimitz Freeway, BART became the primary passenger transportation link between San Francisco and East Bay communities. Its average daily transport of 218,000 passengers before the earthquake increased to an average of 308,000 passengers per day during the first full business week following the earthquake. The Loma Prieta earthquake prompted the development of BART's Earthquake Safety Program.

## 3.3 Tsunamis

**Type:** Large underwater displacements from major underwater earthquake fault ruptures or landslides can lead to ocean waves called "tsunamis." Since tsunamis have high velocities, the damage from a level of inundation is far greater than in a normal flood event. Similarly, water sloshing in lakes during an earthquake, called "seiche," is also capable of producing damage.

Tsunamis can result from off-shore earthquakes within the Bay Area or from distant events. It is most common for tsunamis to be generated by offshore subduction faults such as those in Washington, Alaska, Japan, and South America. Tsunami waves generated at those far-off sites can travel across the ocean and can reach the California coast with several hours of warning time.

Local tsunamis can also be generated from offshore strike-slip faults. Because of their close proximity, we would have little warning time. However, the Bay Area faults that pass through portions of the Pacific coastline or under portions of the Bay are not likely to produce significant tsunamis because they move side to side, rather than up and down, which is the displacement needed to create significant tsunamis. They may have slight vertical displacements, or could cause small underwater landslides, but overall there is a minimal

---

<sup>16</sup> <http://sfappeal.com/2014/08/barts-earthquake-early-warning-system-could-have-broader-applications/>

<sup>17</sup> California State Hazard Mitigation Plan, September 2018

risk of any significant tsunami occurring in the Bay Area from a local fault. The greatest risk to the Bay Area is from tsunamis generated by earthquakes elsewhere in the Pacific.

Location: Figure 4 illustrates the Cal OES tsunami evacuation planning zones. These are areas that may inundate based on modeling several potential earthquake sources and hypothetical extreme undersea, near-shore landslide sources. Zones are intended for local jurisdictional, coastal planning uses only. With respect to overlap with BART’s right-of-way, this includes the coastal areas of San Francisco and Oakland.

Extent and Probability: In 2013, the USGS, in partnership with the US Department of the Interior, published a tsunami scenario as part of the Science Application for Risk Reduction (SAFRR) series.<sup>18</sup> In the scenario, the multi-disciplinary team modeled a M9.1 offshore Alaskan earthquake to study impacts to California. If the tsunami reaches the central coast at high tide, the Bay Area can expect heights ranging from two to seven meters near the shore. The study suggests that this scenario inundation may have a 100-year return period.

Climate Change: Climate change is causing sea levels to rise. Higher sea level may broaden the extent of tsunami risk.

### 3.3.1 Potential Impacts

The San Francisco Bay has not yet experienced a tsunami with capacity to impact the BART system. The Figure 4 map is limited to evacuation planning, not infrastructure vulnerability assessments. Flooding in these evacuation zones would have major impacts in damage of property as well as service delays.

Vulnerability Summary: 119 critical assets are within the tsunami evacuation planning zone. Asset types include trackway, passenger station, substation, train control room. Areas with potential damage include San Francisco Embarcadero, West Oakland, Oakland Airport Connector, and Oakland Coliseum areas.

### 3.3.2 Historical Events

Though the Bay Area has experienced tsunamis, it has not experienced significant tsunami damage.

The following is a table of historical tsunamis (from 1927 to 2022) with runups and reported damages that have reached California.<sup>19</sup>

Date (YYYY-MM-DD)	Source Location	Magnitude	Total Cost of Damages*	Total Deaths*
1927-01-01	Southern California	5.7	\$3M	1

<sup>18</sup> SAFRR (Science Application for Risk Reduction) Tsunami Scenario--Executive Summary and Introduction: Chapter A in <i>The SAFRR (Science Application for Risk Reduction) Tsunami Scenario</i> (usgs.gov), USGS Open-File Report 2013-1170 and CGS Special Report 229, chapter A

<sup>19</sup> National Geophysical Data Center / World Data Service: NCEI/WDS Global Historical Tsunami Database. NOAA National Centers for Environmental Information. [doi:10.7289/V5PN93H7](https://doi.org/10.7289/V5PN93H7)

1934-08-21	Southern California	-	\$<1M	
1946-04-01	Unimak Island, Alaska	8.6	\$26M	168
1957-03-09	Andrean of Islands, Alaska	8.6	-	2
1960-05-22	Southern Chile	9.5	\$1B	2226
1964-03-28	Prince William Sound, Alaska	9.2	\$400M	139
1975-11-29	Hawaii	7.7	\$4M	2
2006-11-15	South Kuril Islands	8.3	-	-
2010-02-27	Central Chile	8.8	\$30B	558
2011-03-11	Honshu Island	9.1	\$220B	18,428
2022-01-15	Tonga Islands	-	\$108M	6

\*Total damages and deaths include those at the source of event and at the runups.

In 1859, a tsunami generated by an earthquake in Northern California generated 4.6 m wave heights near Half Moon Bay. The M6.8 1868 earthquake on the Hayward fault is reported to have created a local tsunami in the San Francisco Bay. In 1960, California experienced high water resulting from a magnitude 9.5 off the coast of Chile. The tsunami generated by the 1964 Alaskan earthquake caused wave heights of up to 1.1 meters along the coasts of San Francisco, Marin and Sonoma Counties. The 2011 tsunami created by the M9.0 Tohoku earthquake did not cause damage inside the Bay, but did cause damage to marinas and ports in both Santa Cruz and Crescent City. California has been fortunate in past distant-source tsunamis (1960, 1964, and 2011) that the events occurred during low tides.<sup>20</sup>

In 2011, BART monitored conditions of the March 11 tsunami warning; no service changes were made.<sup>21</sup>

<sup>20</sup> Ross, S.L., and Jones, L.M, eds., (2013)

<sup>21</sup> [Tsunami warning prompts preparations at BART | bart.gov](https://www.bart.gov/news/2011/03/11/tsunami_warning_prompts_preparations_at_bart)

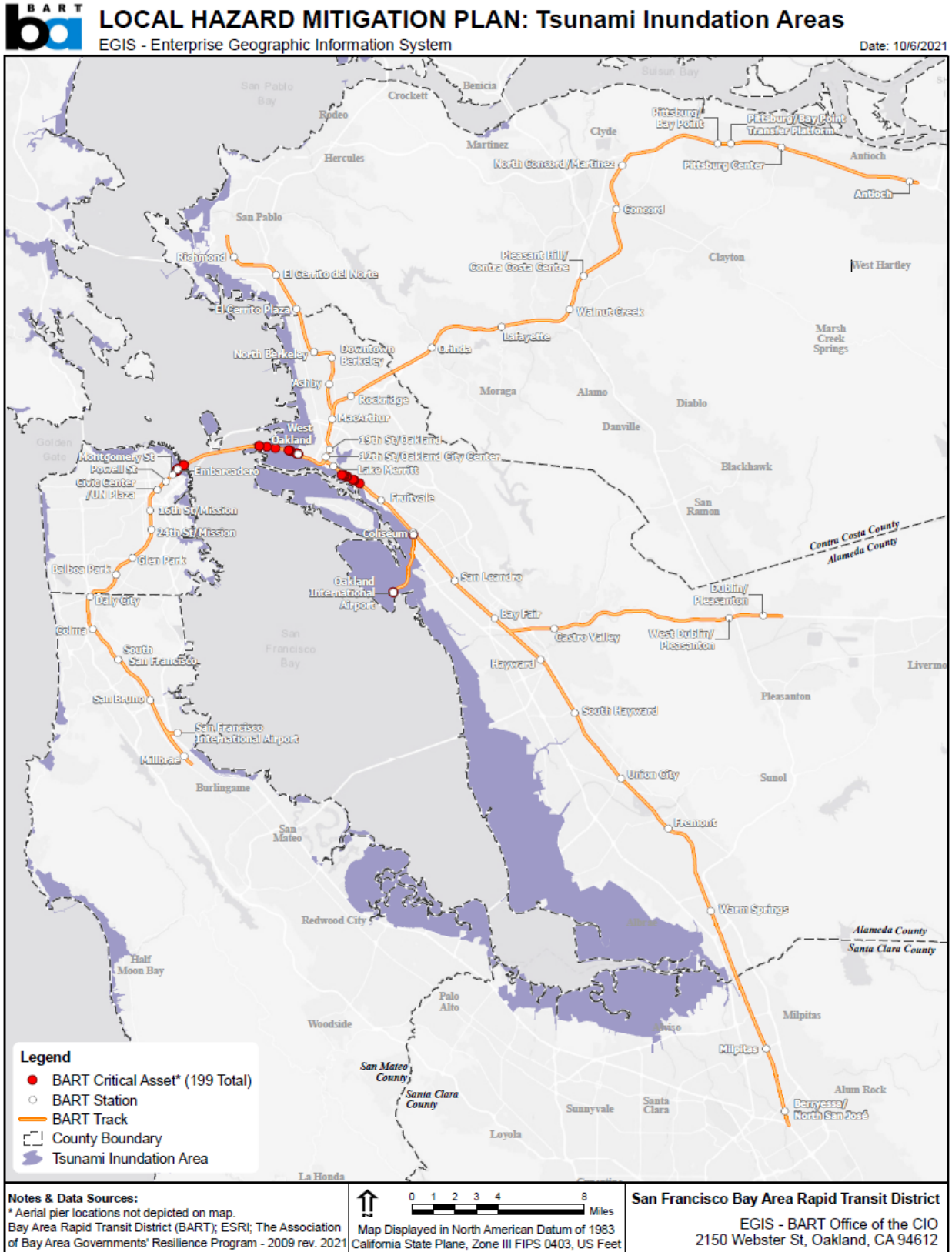


Figure 4 Tsunami Inundation Areas

## 3.4 Landslides

**Type:** Landslide is the sliding down of a mass of earth or rock from a mountain or hill. In the Bay Area, landslides can occur because of either earthquakes (earthquake-induced landslides), or during heavy and sustained rainfall events (weather induced landslides). A given area can be at risk for both earthquake-induced landslides as well as landslides caused by rain-saturated soils but the variables that contribute to each landslide risk are different. Typically, an earthquake-induced landslide occurs when seismic energy at the top of a slope gets concentrated and breaks off shallow portions of rock. In rainfall-induced landslides, the slide can begin much deeper in the slope, in very-saturated layers of soil.

**Location:** Figure 5 and 6 show areas of potential landslide. Note data set in Figure 5 and 6 are not comprehensive and show hazard zone where available. The greatest risk of landslide occurring is in the mountainous regions of the Bay Area including the C-line and L-Line crossing the East Bay hills.

The GIS mapping shown below shows areas with potential for land sliding and not explicit threat to BART systems. Previous assessments have identified that four miles of trackways and two facilities (LSR Substation and radio tower in Dublin) are in areas of existing susceptible landslide zones.

**Extent:** The movement of landslide material can vary from abrupt collapses to slow gradual slides and at rates which range from almost undetectable to extremely rapid. Sudden and rapid events are the most dangerous because of a lack of warning and the speed at which material can travel down the slope as well as the force of its resulting impact. Extremely slow landslides, also known as earthflows, might move no more than a meter a year.<sup>22</sup> There is currently no method to estimate the scale of individual landslides in terms of size or extent based on available maps.

**Probability:** For both types of landslides, there currently are no methods available to estimate the probabilities of future landslides at a local, or jurisdictional scale. Steep slopes and varied types of underlying soils can influence the likelihood of landslides. Additionally, surface and subsurface drainage patterns also affect landslide hazard, and vegetation removal can increase landslide likelihood.

**Climate Change:** Climate change is not expected to change the seismic risk, but climate change could change the behavior of winter storms and affect weather induced landslide. Greater severity of winter storm may increase chances of landslide. Additionally, if fires burn greater portions of landslide- vulnerable hillsides, removing vegetation and increasing storm runoff, the landslide probability will increase. Currently, there is not enough evidence to suggest with certainty that future landslide probabilities will increase across the region.

---

<sup>22</sup> [Slow-Motion Landslides \(usgs.gov\)](https://www.usgs.gov/land-erosion-program-science-and-center/landslides)

### 3.4.1 Potential Impacts

The BART system along the hilly regions (C and L line) is sited along major freeways and is not likely to be directly impacted by landslide. However, landslides in those areas could potentially impact roads needed to travel to BART.

Liquefaction-triggered underwater slope movements may occur for underwater assets where there is sloped stratigraphy. These adverse effects are being mitigated under the ESP.

In 2018, BART conducted an embankment erosion study on BART A-, C-, L-, M-, and R- lines to understand the presence and severity of erosion of abutments, aerial structures end-slopes, and track way embankments<sup>23</sup>. Through site reconnaissance, most erosional features were observed generally very low to moderate severity. However, some abutments slopes or embankments were identified to have moderately severe to severe erosion. From erosion study, the District has identified slope repair work to mitigate these risks.

Vulnerability Summary: 15 critical assets are within the weather induced most landslide areas and 15 in earthquake induced zones. The types of assets include trackway, substation, train control room. District has identified slope repair work to mitigate risk due to erosion.

### 3.4.2 Historical Events

No past known landslide events have been known to impact BART services.

---

<sup>23</sup> BART, Slope Reconnaissance Screening Report, March 2018.



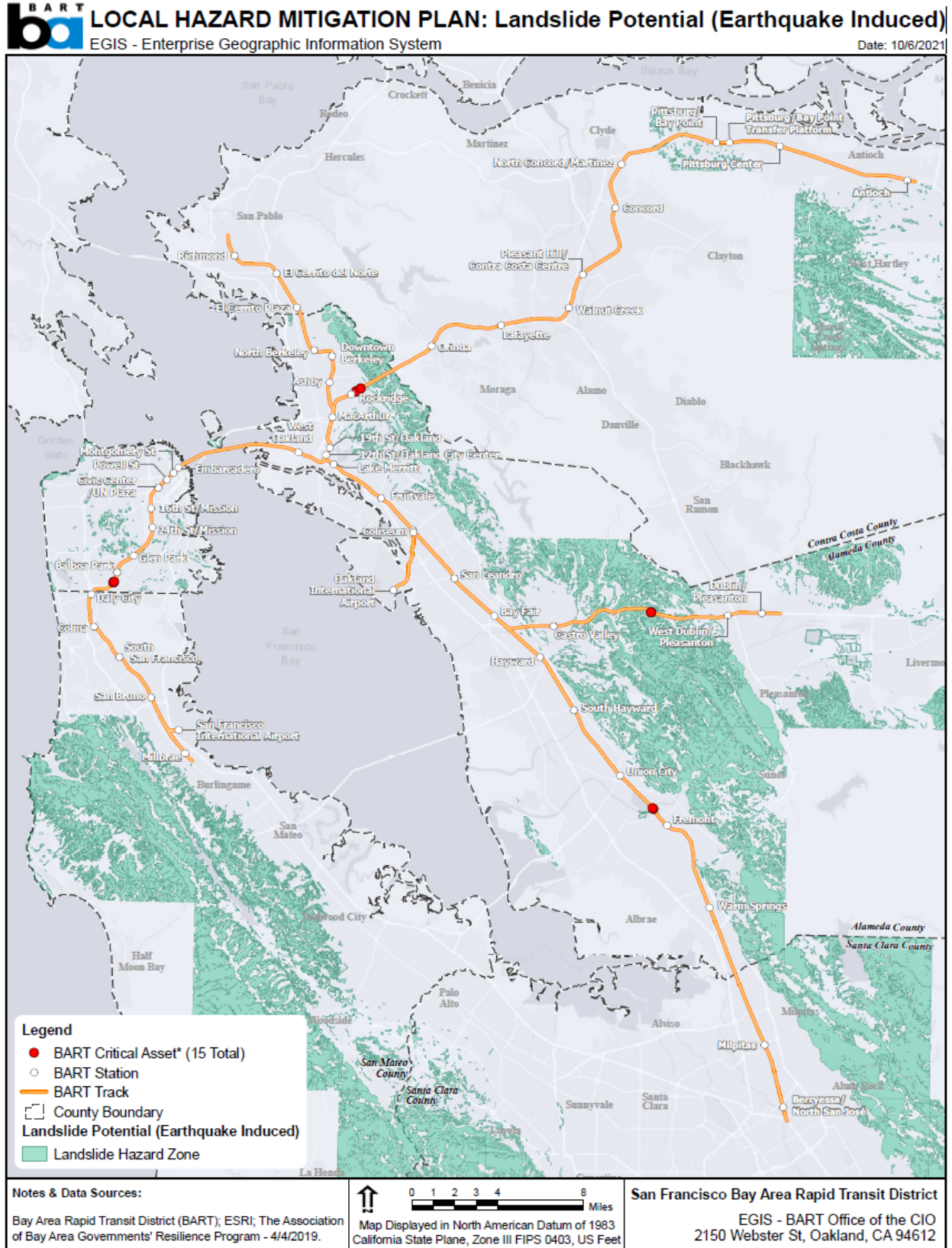


Figure 5 Landslide Potential (Earthquake Induced)

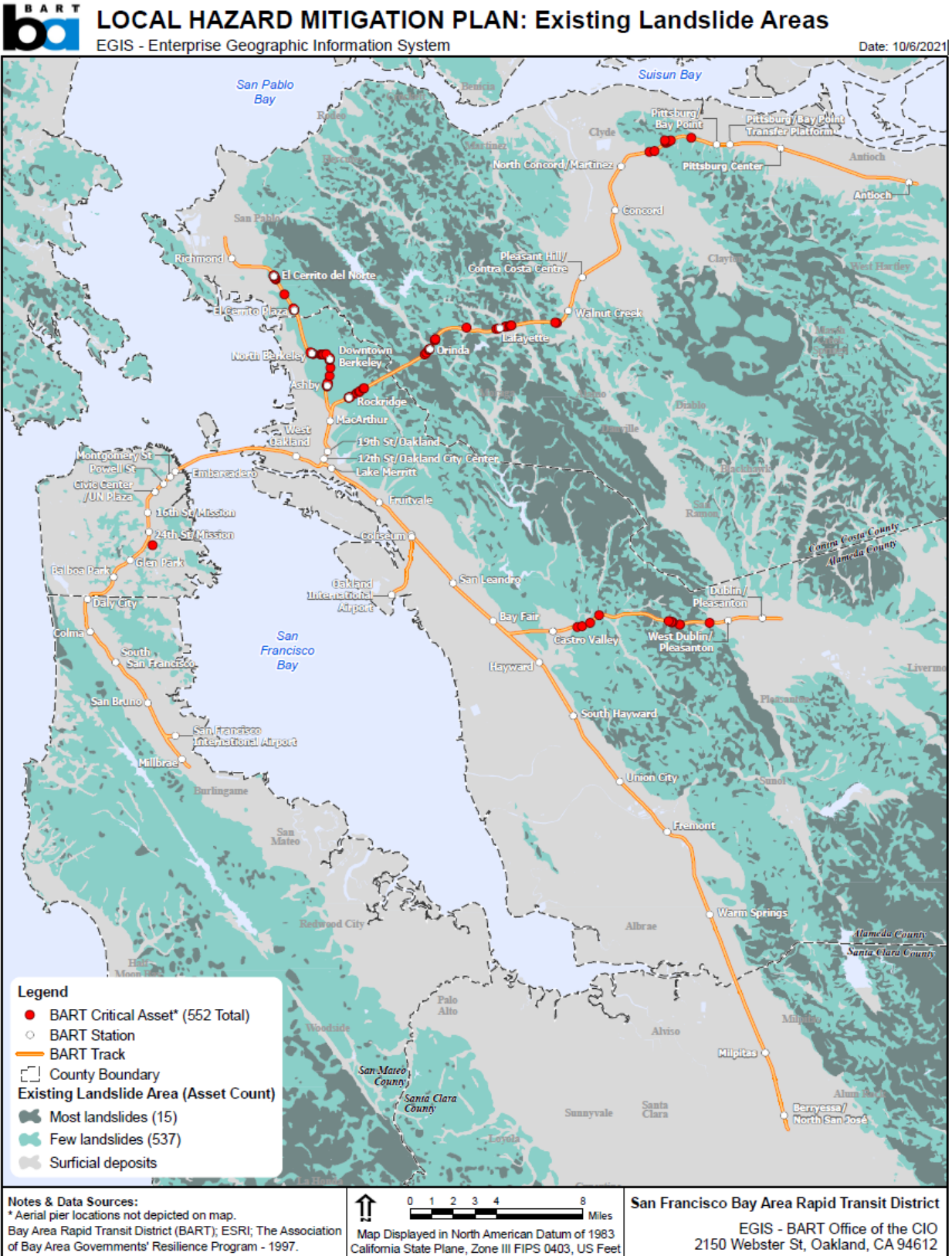


Figure 6 Landslide Areas (Weather Induced)

## 3.5 Flooding

Type: Flooding is a temporary condition that causes the partial or complete inundation of land that is normally dry. Flooding occurs when streams, rivers, lakes, reservoirs, or coastal water bodies are abnormally high and overflow into adjacent low-lying areas, areas at risk of recurring floods known as floodplains.

Flooding can occur from several sources. Near the shoreline, flooding can occur from a combination of high tide, storm surges, or tsunami (see Tsunami in Section 3.4). In low lying areas near streams or creeks, flooding can occur from riverine overflow during extreme storm events. Local flooding may occur when storm drainage systems are overwhelmed by incoming water. BART may be especially exposed to the threat of water since many assets are at or below grade. During severe storm events, water intrusion to BART assets can occur from exposed entrances/exits and in the form of leaks from aged assets.

FEMA mapped flood plains and expected USGS predicted rainfall intensities are planned for during BART's standard design and construction process. However, elevated flood plain levels and increased rainfall during more intense storms are becoming more frequent and concentrated.

Location and Extent: Figure 7 Flood Hazard Zones shows overlaps of the BART system to current FEMA flood zones. The flood map shows several assets are in areas subject to flooding either in the 100- or 500-year FEMA flood plain zones.

Probability: 100- year floods have a probability of occurrence of one percent in any given year. 500-year floods have a probability of occurrence of 0.2 percent in any given year.

Climate Change: Climate change causes great frequency of extreme storm events which will increase the frequency of flooding events. Sea level rise has the potential to influence the impact of coastal, riverine, and shoreline flooding.

### 3.5.1 Potential Impacts

Flooding can impact BART by damaging facility property, blocking pathways, and causing service delays. BART has not yet experienced severe flooding (100- or 500- year flood events), resulting in extensive damage to facilities or right of way. However, episodes of rain events have caused service disruptions in winter months.

A past study for the four-station extension to San Francisco International Airport identified that water levels from a 100-year storm in Colma Creek running through South San Francisco could potentially flood the South San Francisco station.

Vulnerability Summary: 371 critical assets are in the 500-year floodplain zone or 100-year floodplain zone (AE). The types of assets include trackway, passenger stations, switching stations, substations, and train control rooms. The BART Facilities Standards require that critical structures are set above the 500-year floodplain.

### 3.5.2 Historical Events

From 1992 to February 2018, California has had 34 state-proclaimed flood emergencies and 15 federally declared flood disasters.<sup>24</sup> Since 1992, every county in California has been declared a federal disaster area at least once for a flooding event.

The number of days associated with a flood event from January 1, 2000 to June 1, 2022 according to the National Oceanic and Atmospheric Administration Storm Events Database<sup>25</sup> are as follows:

Alameda county: 47 Days  
Contra Costa County: 25 days  
San Francisco County: 38 days  
San Mateo County: 27 days  
Santa Clara County: 42 days

Wet weather incidents have affected the BART system in the past typically due to water intrusion into the system including track, platforms, train control rooms.<sup>26</sup>

---

<sup>24</sup> California State Hazard Mitigation Plan, September 2018

<sup>25</sup> [Storm Events Database | National Centers for Environmental Information \(noaa.gov\)](https://www.ncei.noaa.gov/stormevents/)

<sup>26</sup> [Don't Save BART's Rainforest: Water Intrusion in the Tunnels | bart.gov](https://www.bart.gov/news/2018/07/20180720-water-intrusion-tunnels/)

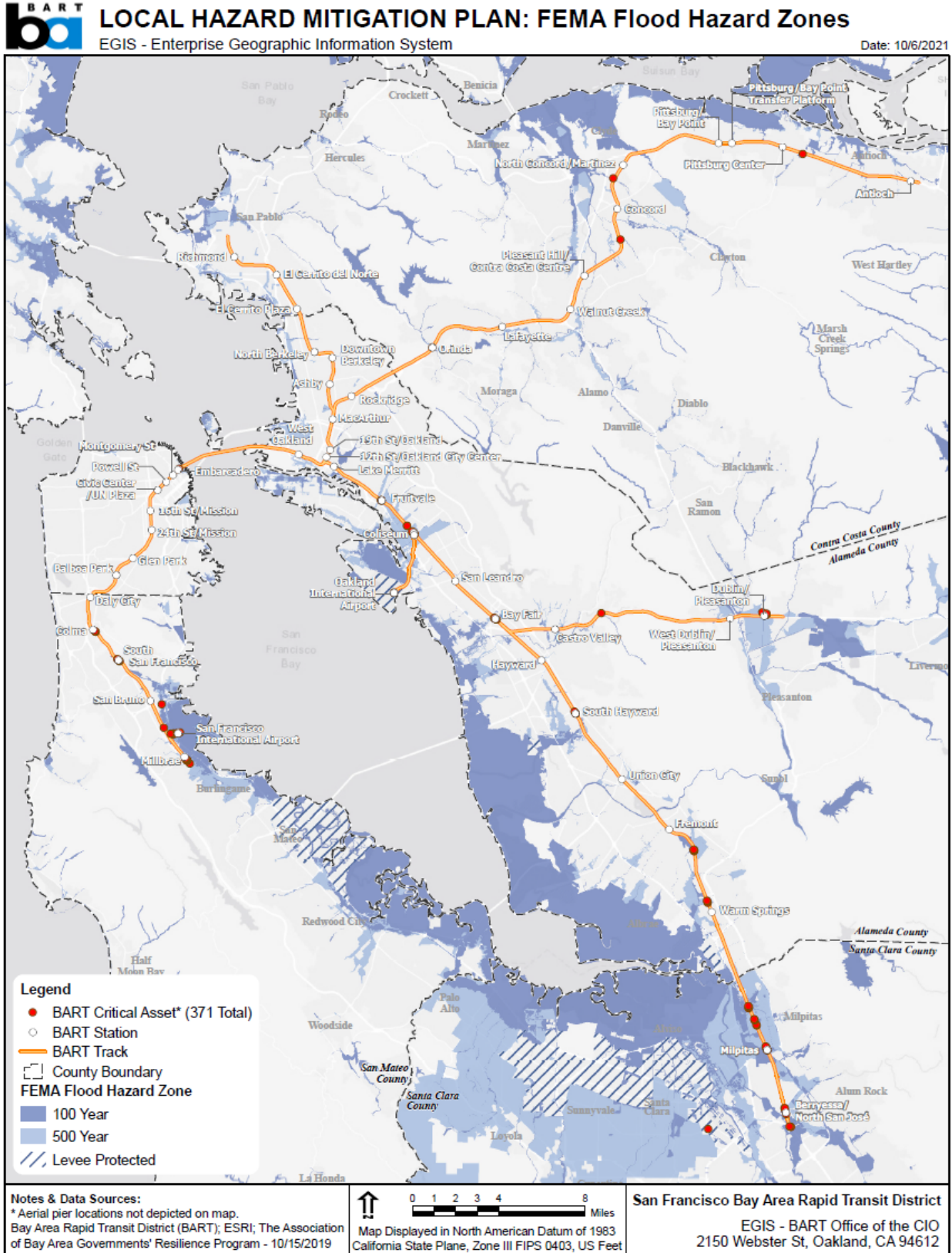


Figure 7 Flood Hazard Zones (FEMA)

## 3.6 Sea Level Rise

Type: Sea level rise (SLR) is the increase in sea level; it is caused by global warming resulting in added water from melting land ice and the expansion of sea water as it warms. It has the potential to increase the frequency and severity of coastal, riverine and localized nuisance flooding. Without intervention, rising sea levels may cause more frequent and longer flooding of existing flood-prone areas, shoreline erosion, elevate groundwater, and permanent inundation in the coastal zones. In San Francisco Bay area, sea level is projected to rise 0.9 to 2.7 feet by mid-century (year 2050), and 1.6 to 10.2 feet by end of century (year 2100).<sup>27</sup>

As sea levels rise, groundwater and salinity levels are also predicted to rise. USGS have conducted research (USGS CoSMos-groundwater) to understand changes in shallow groundwater due to sea level rise. This will increase the risk of groundwater seepage into below grade assets including sensitive electrical and mechanical equipment. In addition, increasing groundwater levels may increase liquefaction susceptibility, and may increase the need for routine flood management activities.

Location and Extent: Figure 8 shows the exposure map illustrating projected sea-level rise. The greatest exposures include the W-line and Y-line around the San Francisco International Airport and the Oakland Airport Connector at the Oakland International Airport. Both the San Francisco Airport and Port of Oakland are aware of the low-lying conditions of these areas and are doing extensive work to address these risks and enhance existing shoreline protections<sup>28, 29</sup>. Exposure also exists at the Embarcadero waterfront, and parts of Oakland (Coliseum, Oakland Shops, West Oakland).

Probability: There is a 0.5 percent probability that sea level will rise or exceed 6.9 feet under a high emission scenario for the Bay Area. Refer to the State of CA SLR guidance for all probabilities of exceedance for SLR for timeframes from 2030 through 2150<sup>30</sup>. For critical infrastructure, the state recommends using projections from the extreme risk aversion category (H++) which do not have probabilities of exceedance. H++ refers to the scenario that includes sea-level rise resulting from loss of the West Antarctic ice sheet.

Climate Change: Climate change is causing sea levels to rise. Sea level rise will depend on level of mitigation of emissions. The state guidance includes sea level rise based on various emission scenarios (RCP2.6, aggressive emissions reduction; RCP 8.5, business as usual).<sup>31</sup>

### 3.6.1 Potential Impacts

SLR will exacerbate coastal and riverine flooding. Table 3 provides a matrix showing how the same total water elevation may be encountered under differ SLR and extreme tide conditions. See Section 3.5.1 for potential impacts from flooding.

---

<sup>27</sup> [State of California Sea-Level Rise Guidance, 2018 update](#)

<sup>28</sup> [Shoreline Protection Program | San Francisco International Airport \(flysfo.com\)](#)

<sup>29</sup> [OAK Airport completes Phase 1 of its \\$30 million Flood Hazard Protection Project - Port of Oakland](#)

<sup>30</sup> [State of California Sea-Level Rise Guidance, 2018 update](#)

<sup>31</sup> [State of California Sea-Level Rise Guidance, 2018 update](#)

Sea Level Rise	MHHW (≈ daily high tide) Permanent inundation	Extreme Tide (by recurrence interval) Temporary flooding						
		1-yr (≈ King Tide)	2-yr	5-yr	10-yr	25-yr	50-yr	100-yr (1% annual chance)
+0	0	12	19	23	27	32	36	41
+6	6	18	25	29	33	38	42	47
+12	12	24	31	35	39	44	48	53
+18	18	30	37	41	45	50	54	59
+24	24	36	43	47	51	56	60	65
+30	30	42	49	53	57	62	66	71
+36	36	48	55	59	63	68	72	77
+42	42	54	61	65	69	74	78	83
+48	48	60	67	71	75	80	84	89
+54	54	66	73	77	81	86	90	95
+60	60	72	79	83	87	92	96	101

Table 3: Matrix of Sea Level Rise and Extreme Tide Level<sup>32</sup>

**Vulnerability Summary:** 64 critical assets are in a SLR impact area of 4 feet or less. The types of assets include passenger stations, substations, and train control rooms. Shoreline projects such as Embarcadero Seawall Program, SFO Shoreline Protection Program, and Oakland Airport’s levee improvement work provide some protections against SLR flooding. In 2020, District conducted a SLR and Flooding Resiliency study evaluating vulnerability and risk to the BART system<sup>33</sup>. Study findings found substantial potential damage could result from future SLR inundation. Internally, BART Facilities Standards requires projects to assess project against SLR. Externally, the District is engaging local and regional agencies on climate adaptation. For example, District is supporting the Bay Adapt Joint Platform. The Joint Platform is a regional strategy for adapting to sea level rise<sup>34</sup>.

### 3.6.2 Historical Events

SLR is an emerging issue. Therefore, no historical events have occurred.

<sup>32</sup> Adapting to Rising Tides, Memo: Climate Impacts, Scenarios and Total Water Levels, Table 1

<sup>33</sup> [Bart Sea Level Rise And Flooding | ResilientCA](#)

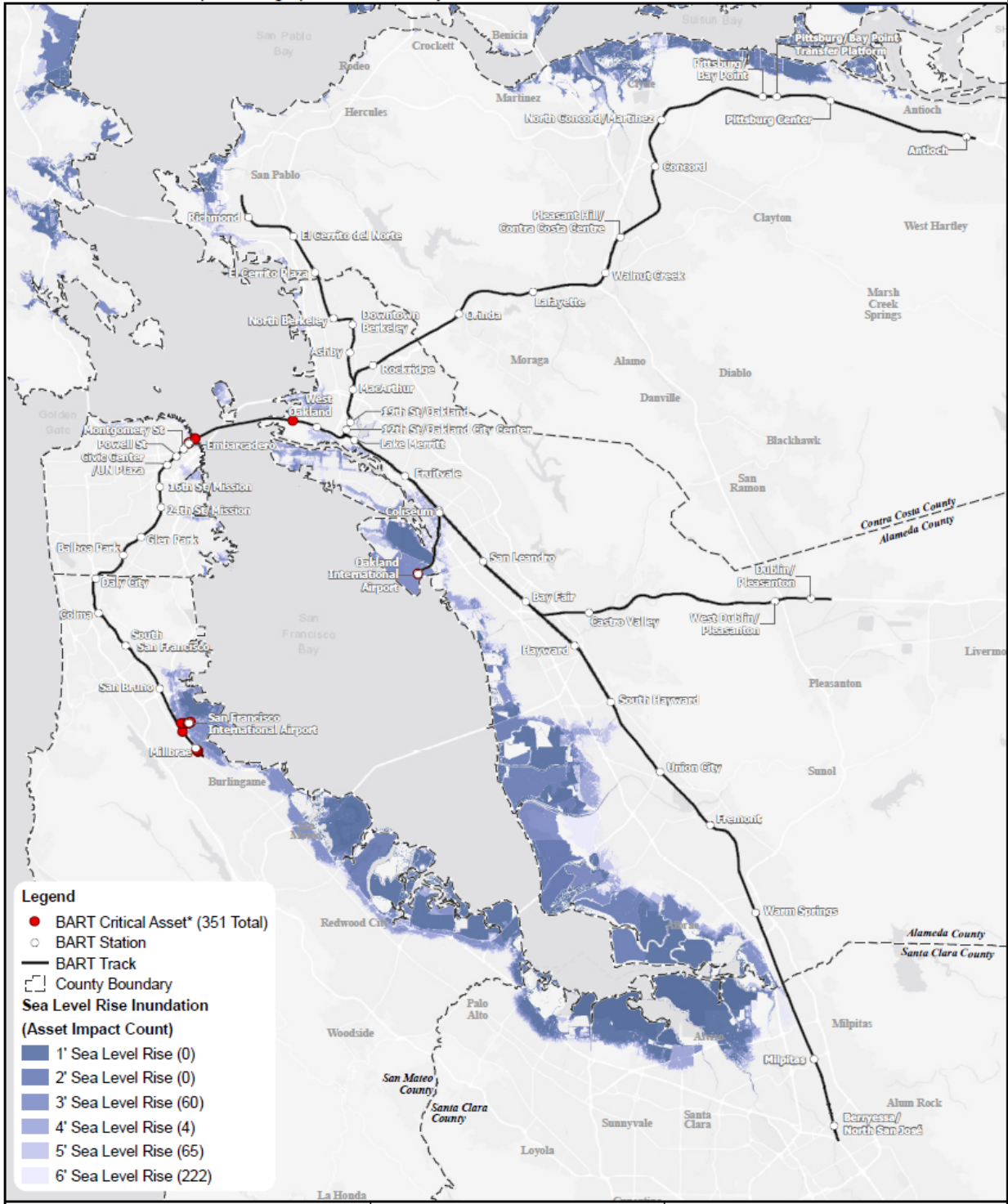
<sup>34</sup> [Joint Platform – Bay Adapt](#)




# LOCAL HAZARD MITIGATION PLAN: Sea Level Rise Inundation

EGIS - Enterprise Geographic Information System

Date: 10/5/2021



**Notes & Data Sources:**  
 \* Aerial pier locations not depicted on map.  
 Bay Area Rapid Transit District (BART); ESRI; The Association of Bay Area Governments' Resilience Program - 2012.



**San Francisco Bay Area Rapid Transit District**  
 EGIS - BART Office of the CIO  
 2150 Webster St, Oakland, CA 94612

Figure 4 Sea Level Rise Inundation



## 3.7 Fire

**Type:** Wildfire is defined here as any free-burning vegetative fire that initiates from an unplanned ignition, whether natural (e.g., lightning) or human-caused (e.g., powerlines, mechanical equipment, escaped prescribed fires), where the management objective is full suppression. While wildfires can potentially lead to benefits to an ecosystem if within the range of natural variability for a given ecotype and geographical area, they can also lead to deleterious effects to both the natural and built environment.

**Location:** Figure 9 Wildfire Zones illustrate the wildfire severity in the State Responsible Areas (SRAs) and very high severity regions for Local Responsible Areas (LRAs). Federal Areas are not available via Cal Fire and are not presented in the figure.

**Extent:** In recent years, the size of fires have grown significantly. In CY 2020, California experienced 9,917 fires, impacting 4,257,863 acres or approximately 429 acres per fire.<sup>35</sup>

**Probability:** Figure 9 shows fire hazard severity which represents the likelihood of an area burning over a 30-50-year time period.<sup>36</sup> Fire hazard severity takes into account the amount of vegetation, the topography, and weather (temperature, humidity, and wind).

**Climate Change:** Projecting future wildfires is complicated, and results depend on the time period for the projection and what interacting factors are included in the analysis. Because wildfires are affected by multiple and sometimes complex drivers, projections of wildfire in future decades in California range from modest changes from historical conditions to relatively large increases in wildfire regimes.<sup>37</sup>

### 3.7.1 Potential Impacts

Fires occurring on or near BART facilities may damage facility property and causing service delays. BART services Richmond, where there may be station closures or shelter in place orders due to fire or hazardous materials release from the Richmond Refinery.

Due to aging infrastructure of BART system, assets not in a state of good repair may be more vulnerable to equipment malfunction and potential sources of fire. BART's Measure RR program is intended to make the system safer and more reliable.<sup>38</sup>

Vegetation exists on BART's right of way (ROW). There are 70 miles of ground cover require weed control. <sup>39</sup> BART maintains a team of groundworkers to control weeds and vegetation and reduce risk of fire.

---

<sup>35</sup> Calfire, [2020 Fire Season | Welcome to CAL FIRE](#)

<sup>36</sup> California Department of Forestry and Fire Protection's Fire and Resource Assessment Program (FRAP)

<sup>37</sup> California's Fourth Climate Change Assessment.

<sup>38</sup> [Measure RR Bond Oversight Committee | bart.gov](#)

<sup>39</sup> [As fire season heats up, BART grounds crews are in high gear to reduce risk | bart.gov](#)

An indirect impact of wildfire are smoke and air quality. In recent years, California has been plagued by unprecedented series of wildfires that have produced a significant amount of smoke and impacted the Bay Area's air quality.

A second indirect impact is loss of electricity. BART depends on PG&E transmission and distribution lines for power. Wildfires can damage the electrical grid. Conversely, electrical lines may contribute to the start of wildfires. Severe weather (dry conditions and high wind) can cause trees and debris to hit electrical lines and start fires. In response to the wildfire risk, PG&E is enforcing public safety power shutoffs (PSPS). PSPS are intentional power outages to reduce risk of wildfires caused by damages to electric lines<sup>40</sup>. Recognizing the operational risk of these events, BART has implemented redundant electrical feeds at many of its critical facilities. For those without redundant feeds, BART has operational response plans in place to back-up vulnerable circuits with either standby generation located onsite, or using mobile generators which can be moved freely around BART's system.

Risk to wildfire is higher in the mountainous regions along the Pittsburg/Bay Point and Dublin/Pleasanton lines where there is more vegetation and woods in the surrounding area. However, on these lines, BART is sited alongside the freeway providing buffer to wildfire exposure. Vegetation adjacent to BART's Right-of-Way is limited and in small isolated patches. Drought conditions can heighten the risk of urban wildland interface fires.

Vulnerability Summary: 42 critical assets are in moderate to very high wildfire severity zones. Asset types include substation, train control room, switch station, and trackway. Fire risk is mitigated with vegetation and weed control on BART ROW.

### 3.7.2 Historic Events

Refer to Figure 10 for perimeters of past wildfires occurring in the Bay Area. The 1991 fire (known as the Tunnel Fire) in the Oakland-Berkeley Hills was one of the largest urban-wildland fire in the Bay Area at the time. In Oakland 2,777 units were destroyed or badly damaged and 69 additional units were destroyed in Berkeley.<sup>41</sup> The Oakland Hills fire caused a minor service disruption (less than 24 hours) for replacement of a short stretch of rail.

Below are other fire incidents that disrupted BART operations.

March 24, 2006, fire encountered at power substation near South Hayward station.<sup>42</sup>

October 10, 2008, trackside electrical fire encountered near West Oakland Station.<sup>43</sup>

March 30, 2010, small fire along track encountered on equipment between Civic Center and Powell St. stations.<sup>44</sup>

---

<sup>40</sup> [Learn about Public Safety Power Shutoffs \(PSPS\) \(pge.com\)](#)

<sup>41</sup> State of California Hazard Mitigation Plan (2018), California Governor's Office of Emergency Services

<sup>42</sup> [Service restored between the Hayward and Fremont BART stations | bart.gov](#)

<sup>43</sup> [West Oakland fire disrupts morning commute | bart.gov](#)

<sup>44</sup> [Trackside fire leads to major delays during Tuesday morning commute | bart.gov](#)

June 14, 2012, fire broke at senior housing construction site near BART tracks in West Oakland.<sup>45</sup>

July 9, 2015, a fire broke beneath a car in Oakland. Fire was suspected to result from an electric arc from the third rail.<sup>46</sup>

July 9, 2021, a fire on a nearby encampment in Oakland causes spot fires on vegetation near BART tracks.<sup>47</sup>

---

<sup>45</sup> [BART Transbay service restored: expect residual delays | bart.gov](https://www.bart.gov/news/2012/06/14/transbay-service-restored-061412)

<sup>46</sup> [Service restored after early-morning train incident; residual delays possible | bart.gov](https://www.bart.gov/news/2015/07/09/service-restored-after-early-morning-train-incident-070915)

<sup>47</sup> [Fire rips through Oakland encampment, spreads to BART tracks causing delays \(sfchronicle.com\)](https://www.sfchronicle.com/bayarea/article/Fire-rips-through-Oakland-encampment-spreads-to-BART-tracks-causing-delays-16714770)

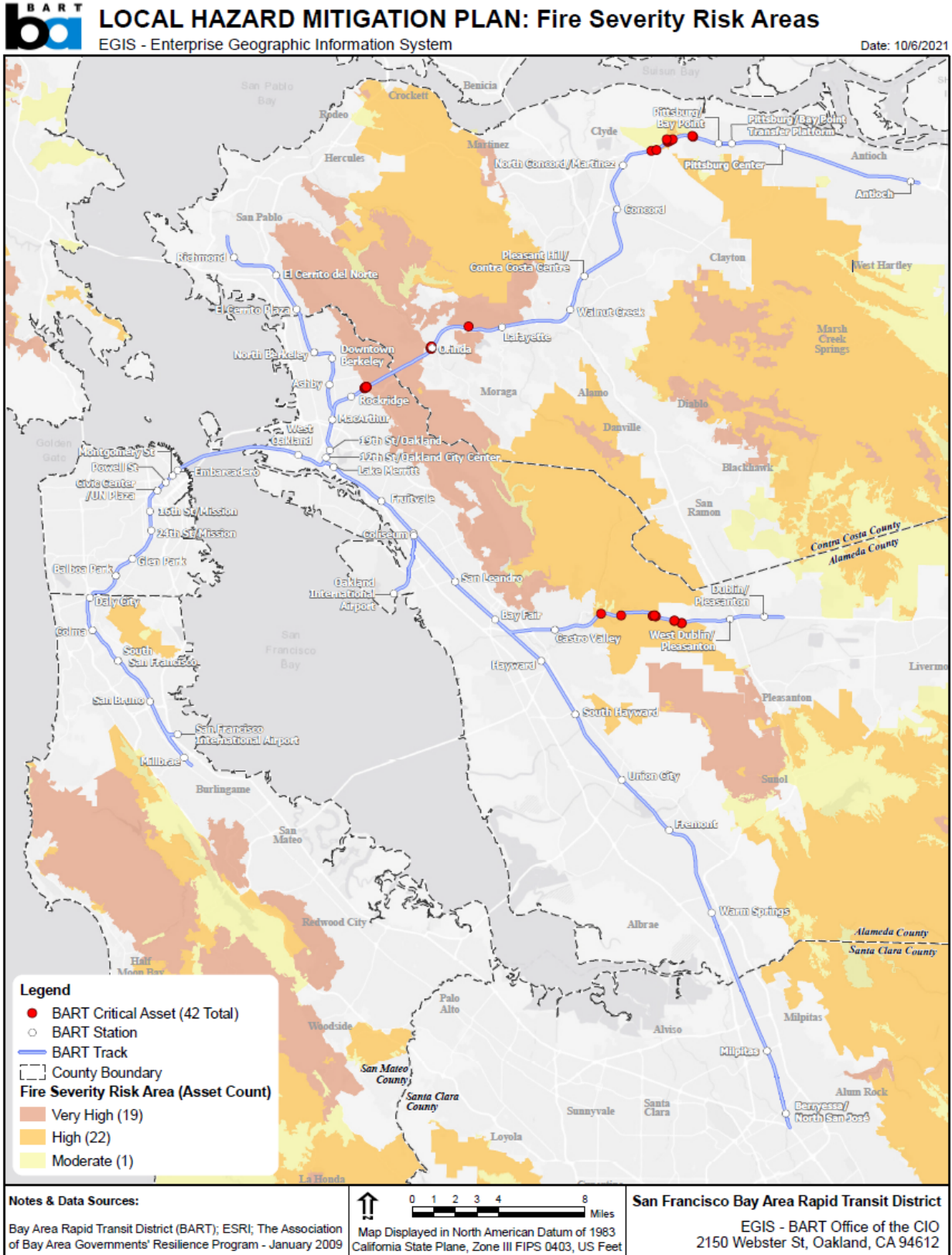


Figure 9 Fire Severity Risk Areas

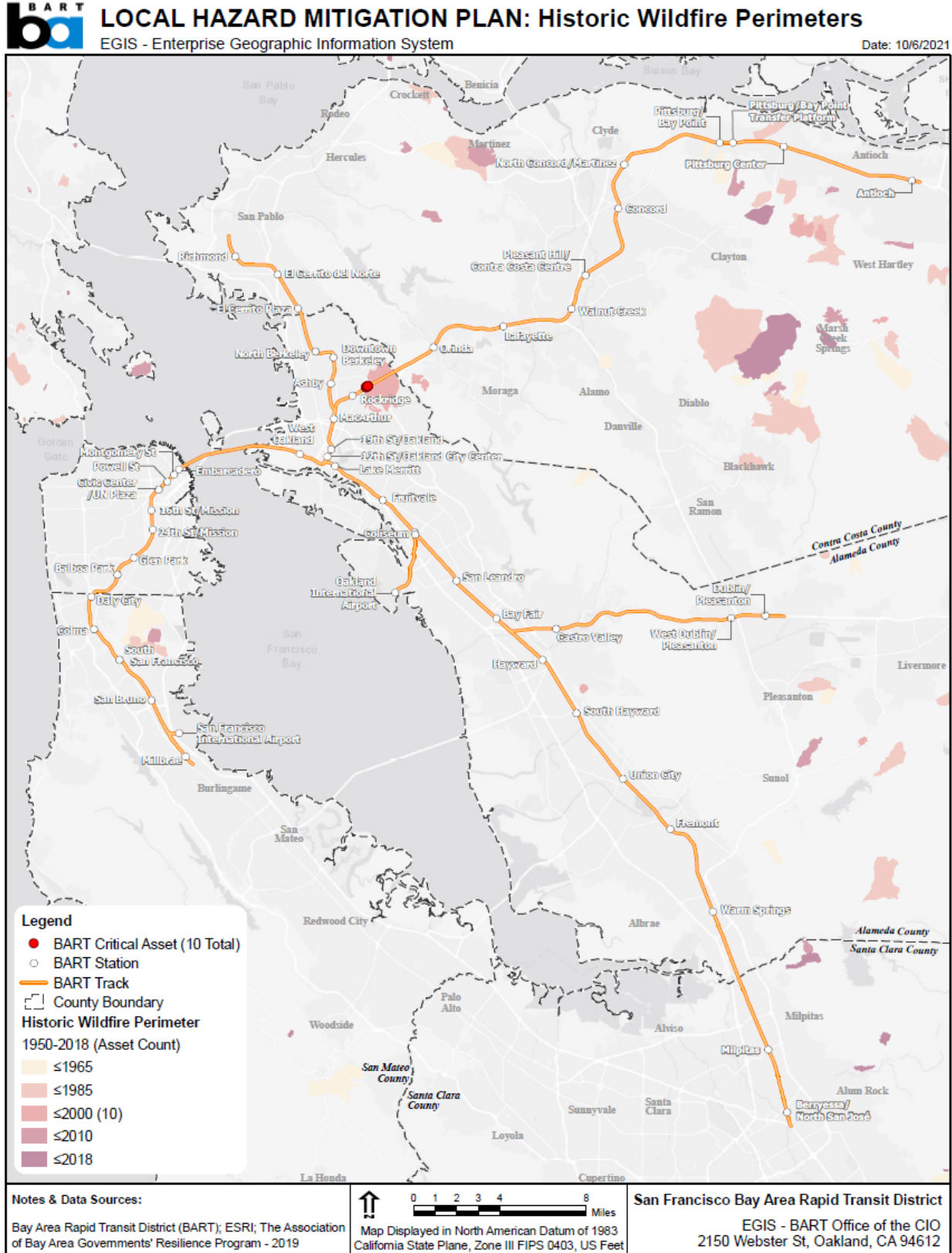


Figure 10 Historic Wildfire Perimeters

## 3.8 Drought

**Type:** A drought is characterized as a period of below-average precipitation in a particular region which culminates in water supply shortages. Such storages may be surface or ground level. A drought is a gradual phenomenon that occurs over several dry years, depleting reservoirs and groundwater basins without the expected annual recharge from winter precipitation.

**Location:** Figure 11 drought severity illustrates areas impacted by drought as of 2021. Drought is not localized, but extends statewide or across a larger expanse of western states.

**Extent:** Duration of droughts can last many years. Studies of tree rings have shown that drought periods in California's history can last more than 200 years and there have been multiple droughts in the past thousand years lasting 10 to 20 years.<sup>48</sup>

**Probability:** Multi-year droughts of statewide scale occur periodically. See Section 3.8.2 for a list of past droughts affecting the Bay Area.

**Climate Change:** Climate change is likely increasing the occurrence and severity of droughts.<sup>49</sup> Climate modeling (RCP 4.5 and 8.5 scenarios) indicates substantial declines in snowpack in the Sierra Nevada. The mean snow water equivalent (SWE) declines to less than two-thirds of its historical average by 2050, averaged over several model projections under both RCP 4.5 and 8.5 scenarios<sup>50</sup>. By 2100, SWE declines to less than half the historical median under RCP 4.5, and less than one-third under RCP 8.5.

### 3.8.1 Potential Impacts

Increased fire hazard risk is a consequence of drought conditions. There are multiple drought related factors that contribute to increased fire hazard: longer fire season, drier vegetation, and hot days. Additionally, drought reduces the water supplies available to fight wildfires, leading to larger and more extended fires. The Bay Area is adversely impacted by the severe reduction in snow pack in the Sierras, the source of two-thirds of the region's water.

When drought conditions do occur, BART can curtail use of water for such purposes as station cleaning, washing trains, and landscape irrigation. At minimum, the District requires a water supply to support fire protection of the system. Without fire protection, BART facilities would be forced to shut down impacting community mobility.

**Vulnerability Summary:** The entire Bay Area is vulnerable to the drought hazard. Water is necessary for fire protection. BART pursues opportunities where feasible to advance water conservation. Refer to BART sustainability program for details.

---

<sup>48</sup> Mercury News, (2014), <http://www.mercurynews.com/2014/01/25/california-drought-past-dry-periods-have-lasting-more-than-200-years-scientists-say/>

<sup>49</sup> [Cal-Adapt](#)

<sup>50</sup> California's Fourth Climate Change Assessment (2018)

### 3.8.2 Historic Events

Major droughts occurred in California include 1975-77, 1987-1992, 2007-2009, 2012-2017<sup>51</sup>.

In the drought years, in the Bay Area, residents and businesses were asked to curtail water consumption. In 2014, BART took steps to reduce water usage including cutting down on landscape irrigation.

As of 2021, following the second driest year on record, California is entering into another drought period. In 2021, the State issue a drought emergency proclamation urging Californians to conserve water.<sup>52</sup> August 2021 was the driest and hottest August on record since reporting began.

---

<sup>51</sup> California State Hazard Mitigation Plan, September 2018

<sup>52</sup> [Governor Newsom Expands Drought Emergency Statewide, Urges Californians to Redouble Water Conservation Efforts | California Governor](#), 10/19/2021

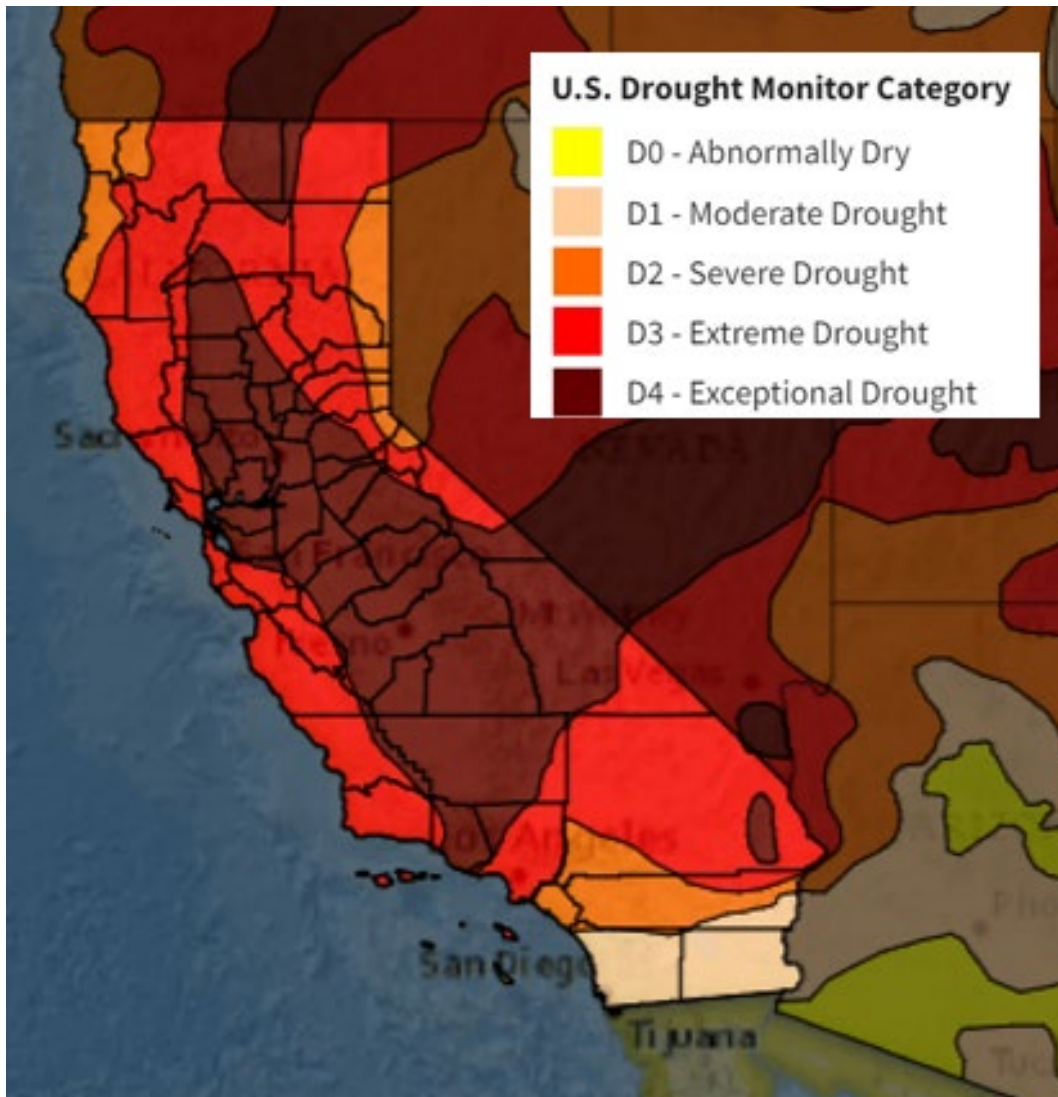


Figure 11 Drought Severity (as of 2021)

### 3.9 Extreme Heat

**Type:** Extreme heat occurs when the heat index, a function of heat and relative humidity, is high. The Bay Area, especially the parts further away from the coast and bay which lack cooling effect from ocean and bay water, can experience extreme heat days.

Heat emergencies occur when residents are subject to heat exhaustion and heatstroke, and are more likely to occur in areas not adapted to heat and without air conditioning, cooling centers, or vegetation to mediate heat impacts in exposed areas. Certain populations are typically the most at risk during extreme heat emergencies, including people with disabilities, chronic diseases, the elderly, and children.

**Location:** Extreme heat issues are most likely to impact the BART system in the inland areas including the C and L lines.



**Extent:** Extreme heat days pose a public health threat, causing symptoms such as exhaustion, heat cramps, and sunstroke if the heat index is over 90 F. The National Weather Service has developed a Heat Index Program Alert which gets triggered when heat index temperature is expected to be or exceed 105° for at least two days and nights<sup>53</sup>.

The intensity of extreme heat may be defined differently for each location in the region. In San Francisco County an extreme heat day is defined as a day above 78°, while for inland portions of Solano County extreme heat is defined as a day above 100°. The threshold is the 98<sup>th</sup> percentile historic maximum temperature. The threshold is set locally to recognize services and buildings in cooler climates may not be designed to handle moderate heat, while those areas where high heat has always been an occurrence, already have measures to address their historic temperatures.

**Probability:** The Bay Area is likely to experience extreme heat days each year matching that of historical average. California has historically (from 1950 to 2005) experienced 4 extreme heat days a year.<sup>54</sup> Based on available observed extreme heat data going back to 1950 from Cal Adapt, the following are probabilities of cities experiencing at least 1 extreme heat day in a given year: Oakland: 95%, Daly City: 91%, Concord: 88%.

Extreme heat is made worse when it is experienced over a longer stretch of time. The number of heat waves (five or more consecutive days of extreme heat) will increase as will the length of heat waves.<sup>55</sup> Extreme heat typically occurs between July and August. But in the future, extreme heat will be an issue the region faces in both the Spring and Fall.<sup>56</sup>

**Climate Change:** Climate change is expected to generate an increase in ambient average air temperature, particularly in the summer. The outer Bay Area will likely experience greater temperature increases than coastal or bayside jurisdictions, though likely not as great as in the eastern-most inland communities. Increased frequency, intensity, and duration of extreme heat events and heat waves are also expected as regional climate impacts.

Cal-adapt projects under scenario RCP 4.5, average number of heat days to reach 21 from mid to end-of-century<sup>57</sup>.

### 3.9.1 Potential Impacts

Extreme heat events have the potential to severely impact BART service. Increases in overall temperatures strain the regional power network and could lead to more frequent PG&E brown-outs or planned safety power shutoffs (see 3.7.1) resulting in service delays within the system. In addition, extreme heat can cause BART's own electrical systems to overheat which would impact delivery to the third rail and stations. BART has experienced overheat of train control equipment, in part due to the aging infrastructure.

---

<sup>53</sup> [Heat Watch vs. Warning \(weather.gov\)](#)

<sup>54</sup> [Cal-Adapt](#)

<sup>55</sup> Cayan, D., et al. (2009)

<sup>56</sup> California Climate Change Center (2006)

<sup>57</sup> [Cal-Adapt](#)

Heat waves could impact patron and employee health and safety particularly among vulnerable populations.

In rail systems, extreme heat may cause rail buckling. Kinks have occurred in the BART system. BART has observed it occurring during the summer primarily in the C and L lines. When temperatures are forecasted to over 100 degrees Fahrenheit, BART conducts track inspections to look for signs of misalignment.

Indirect impacts of extreme heat include disruptions or strains in the electric grid. BART relies on PG&E for transmission and distribution of power.

Vulnerability Summary: Assets in the inland areas including the C and L lines will be most at risk. The types of assets vulnerable will be those with electrical and mechanical equipment including substations, train control rooms, passenger stations, and ventilations structures. BART’s RR program to renew aging infrastructure is mitigating overheating electrical systems. Refer to Measure RR program under existing programs.

### 3.9.2 Historical Events

Few heat events were proclaimed at the state level or declared as a federal disaster between 1960 and 2009.<sup>58</sup> In an extended California heat wave in 2006, over 650 deaths occurred.<sup>59</sup> Nineteen heat-related events occurred from 1999 to 2009 that had significant impacts on human health, resulting in about 11,000 excess hospitalizations.<sup>60</sup>

California, including the Bay Area, has historically (from 1950 to 2005) experienced 4 extreme heat days a year.<sup>61</sup>

Twelve records are recorded in NOAA’s database for extreme heat between 1950 and 2022 within counties that BART operates.<sup>62</sup>

Date (YYYY-MM-DD)	County/Zone	Deaths
2017-09-01	San Francisco Peninsula Coast	3
2017-09-01	San Francisco	3
2019-06-10	San Francisco	0
2019-06-10	San Francisco Bay Shoreline	0
2019-06-10	East Bay Interior Valleys	0
2020-08-14	San Francisco Bay Shoreline	0
2020-08-16	Santa Clara Valley including San Jose	0
2020-09-06	Santa Clara Valley including San Jose	0
2020-09-06	San Francisco	0
2020-09-07	San Francisco Bay Shoreline	0
2021-07-10	East Bay Interior Valleys	0
2021-07-11	East Bay Hills and the Diablo Range	0

<sup>58</sup> California State Hazard Mitigation Plan, September 2018

<sup>59</sup> Safeguarding California: Reducing Climate Risk

<sup>60</sup> California’s Fourth Climate Change Assessment

<sup>61</sup> Cal-Adapt

<sup>62</sup> Storm Events Database | National Centers for Environmental Information (noaa.gov)

On June 21, 2022, a BART train partially derailed in Contra Costa County.<sup>63</sup> Ambient temperature that day was above 100 degree F. Incident is still under investigation at time of writing.

### 3.10 Other Hazards

Other hazards included in this section are hazards that are of interest to the District. Other hazards may pose a risk to BART system. The following are short narratives of other hazards.

#### 3.10.1 Epidemics, Pandemics, Vector-borne Diseases

California faces a variety of diseases that can threaten the lives, health, safety, and property of individuals and communities, and negatively affect California's environment, economy, and infrastructure. These diseases include seasonal influenza, pandemic influenzas (H1N1 (swine flu), avian influenza), mosquito-borne diseases (such as West Nile virus), lyme disease, valley fever, and most recently COVID-19.<sup>64</sup>

Coronavirus disease (COVID-19) is an infectious disease caused by the SARS-CoV-2 virus.<sup>65</sup> COVID-19 causes mild to moderate respiratory illness. Older people and those with underlying medical conditions like cardiovascular disease, diabetes, chronic respiratory disease, or cancer are more likely to develop serious illness.

In responding to COVID-19, BART has been a leader in addressing the potential spread of the disease.<sup>66,67</sup> BART has been actively monitoring the pandemic situation and maintaining active communication lines with local, state, and federal public health and emergency officials. All of BART's activities have been in accordance with the CDC, California Department of Public Health, and county public health departments to keep employees and riders safe. Refer to the Response and Prevention Efforts Section at the following link: <https://www.bart.gov/news/articles/2020/news20200225> for a complete list and summary of BART's implemented actions to address COVID-19. The following highlights just a few of those actions:

- BART spearheaded a COVID-19 task force with representatives from each transit agency in the California. Safety department representatives worked together and shared information to develop systematic procedures and a common approach to successfully navigate the challenges during the pandemic.
- BART was the first transit agency in California to develop and implement an employee mandatory vaccination policy.

---

<sup>63</sup> [Update on partial train derailment between Pleasant Hill and Concord | bart.gov](#)

<sup>64</sup> California State Hazard Mitigation Plan, September 2018

<sup>65</sup> [Coronavirus \(who.int\)](#)

<sup>66</sup> [BART updates related to the coronavirus \(COVID-19\) | BARTable](#)

<sup>67</sup> <https://www.bart.gov/news/articles/2020/news20200225>

- BART was among the first transit agencies to fog trains and facilities. BART shifted away from daily fogging after CDC lowered the risk on surface transmission.
- BART made vaccination shots available to employees and family members.
- BART upgraded filters in all train cars to MERV-14 and upgraded UV lighting in HVAC duct work to remove viruses in the air.
- BART cleans hand-contact surfaces at stations with hospital-grade disinfectant. Hand-sanitizers are made available at each station.
- BART cleans and disinfects train cars including handrails and stanchions.
- On COVID-19 protection and prevention. Information is posted in BART stations and sent through email, text, and Twitter.
- BART provides employee communication on COVID-19 protection and guidance at employee
- BART maintains inventory stock of PPE such as disinfectant, hand sanitizers, face masks, and hand wipes to support operations

### 3.10.2 Severe Storms

Severe storms are generally violent atmospheric disturbances occurring over land or water. Severe storms refer to events that are beyond or near the ends of the range of observed weather patterns and behavior. Two types of storms include thunderstorms and winter storms. Thunderstorms may produce high wind, tornadoes, large hail, flooding and flash flooding. Winter storms may produce freezing rain, sleet, heavy snow, and strong winds. El Nino and La Nina are two types of storms that affect California often. El Nino refers to large scale ocean-atmosphere climate phenomenon linked to periodic warming in oceanic surface temperatures in the equatorial Pacific. La Nina refers to the periodic cooling of oceanic surface temperatures in the equatorial Pacific. Refer to Article 3.5 Flooding for characterization of flood.

High winds are a common characteristic of severe storms. High winds cause down trees and power lines. Debris that fall onto tracks due to high wind can disrupt transit service and cause delays. To avoid such disruptions, BART trims trees and bushes that could fall onto or near the trackway. High winds do not pose a major concern to critical fixed assets because buildings and structures are designed to accommodate for wind loads.

### 3.10.3 Dam Failures

Dam failure refers to a structural collapse of the dam that releases the water stored in the reservoir behind the dam. Dam failure may result in flooding downstream of the dam. Refer

to Article 3.5 Flood for characterization of flooding. The following are number of dams by counties BART operates in.<sup>68</sup>

County	Number of Dams
Alameda	23
Contra Costa	25
San Francisco	7
San Mateo	20
Santa Clara	41

Dam failure is not a major concern to District; to date, there has not been a dam failure that has impacted services.

---

<sup>68</sup> [Division of Safety of Dams \(ca.gov\)](http://www.sds.ca.gov)

# Mitigation Strategy

## Regulation Checklist

C1. Does the plan document each jurisdiction's existing authorities, policies, programs and resources, and its ability to expand on and improve these existing policies and programs? (44 CFR 201.6©(3))

C2. Does the Plan address each jurisdiction's participation in the NFIP and continued compliance with NFIP requirements as appropriate? (44 CFR 201.6(c)(3)(ii))

C3. Does the Plan include goals to reduce/avoid long-term vulnerabilities to the identified hazards? (44 CFR 201.6(c)(3)(i))

C4. Does the Plan identify and analyze a comprehensive range of specific mitigation actions and projects for each jurisdiction being considered to reduce the effects of hazards, with emphasis on new and existing buildings and infrastructure? (44 CFR 201.6(c)(3)(ii) and 44 CFR 201.6(c)(3)(iv))

C5. Does the Plan contain an action plan that describes how the actions identified will be prioritized (including cost benefit review), implemented, and administered by each jurisdiction? (44 CFR 201.6(c)(3)(iii) and 44 CFR 201.6(c)(3)(iv))

C6. Does the Plan describe a process by which local governments will integrate the requirements of the mitigation plan into other planning mechanisms, such as comprehensive or capital improvement plans, when appropriate? (44 CFR 201.6(c)(4)(ii))

## 4.1 Mitigation Goal

The mitigation goal of the Plan is to maintain and enhance a disaster-resilient District by reducing the potential for loss of life, property damage, and environmental degradation from natural disasters, while supporting economic recovery from such disasters. This goal is unchanged from the previous plan and continues to be the goal of BART in designing a hazard mitigation program.

## 4.2 Mitigation Measures

Mitigation measures are in Appendix C. These mitigation measures represent the action plan for District to pursue and implement. Appendix C includes the prioritization of mitigation measures and identifies the timeframe, potential funding, and lead departments for implementation.

Mitigation measures were identified from the following sources:

- Incomplete and ongoing measures from the previous plan,
- Industry best practices (including FEMA Mitigation Ideas (2013)),
- Feedback from internal and external engagement activities,

- Relevant actions identified in BART’s capital needs inventories.

Prioritization of mitigation actions was established by a rating method (low, medium, high) and rated by the EPTFC and other District personnel. Participating members of the EPTFC rated each action based on action’s importance and alignment to the following criteria:

- Hazard risk reduction
- Cost to benefit value
- Environmental benefit
- Equitable outcomes
- Safety impact

Thirty-eight (38) actions were identified. Of the actions, eight (8) were rated as high priority, twenty-eight (28) were rated medium priority, and one (1) was rated low priority. Note, all actions identified are important; low does not mean that the action is not important but that it holds a lower rating relative to other actions identified.

Implementation of mitigation measures will depend on availability and support of funding (particularly grant funding) and resources.

## **4.3 Existing Mitigation Authorities, Policies, Programs, and Resources**

The following are the District’s authorities, policies, programs, and resources that support efforts to mitigate hazards. This section provides a snapshot of capabilities, specifically planning and regulatory, administrative and technical, financial, and education and outreach capabilities from which the District develops its mitigation strategy.

### **4.3.1 Planning and Regulatory**

#### **4.3.1.1 Authority**

BART is a special purpose transit district that governs the BART system. The governance of the District is vested in a Board of Directors composed of nine members, each representing an election district within the District. As a special district, BART has authority of a transit district per CA Code of Public Utilities, Section 28500-27509. Authorities include authority to enter contracts; acquire real property; construct and operate facilities; issue debt; make investments; and levy taxes.

#### **4.3.1.2 Policies**

The District has adopted a number of policies that align with and shape hazard mitigation. Those include

- Asset management policy (2019)
- Sustainability policy (2017)
- Strategic plan framework (2015)
- Environmental justice policy (2012)

A full list of Board-adopted policies may be found at <https://www.bart.gov/about/bod/policies>.

#### **4.3.1.3 Emergency Management Program**

BART maintains the Emergency Operations Plan which provides a blueprint for how BART organizes and responds to a variety of incidental and emergencies that BART could encounter. It assigns staff to emergency roles and positions, defines tasks during planning, response and recovery phases of emergency management. The EOP provides direction for the communication and coordination of people, equipment, and systems in times of emergency.



#### 4.3.1.4 Opportunities to Expand or Improve

Opportunities District may consider to expand on or improve planning and regulatory capabilities include

- Adopting new policies or revising existing policies to advance hazard mitigation. The sustainability policy includes a goal on resiliency against extreme weather and earthquakes. If and when the sustainability policy is updated, District may consider reviewing goal language for alignment with hazard mitigation.
- Reviewing the BART Facilities Standards (BFS) for design requirements that support hazard mitigation. Incorporate, modify, or clarify design language that supports hazard mitigation. For example, requirements for water-efficient plumbing fixtures support mitigation to drought.
- Reviewing and updating emergency management program with findings from this Plan. Prioritize reviewing findings from hazards prioritized higher in this Plan.

#### 4.3.2 Administrative and Technical

District includes a wide-range of departments and staff with expertise that can support mitigation planning and implementation.

Relevant departments include System Safety, Fire Life Safety, Office of Technology, Procurement Department, Communications, Grant Development, Maintenance and Engineering, Office of Design & Construction, and Planning and Development. For organization chart and department descriptions, refer to Attachments B and C of FY22 Adopted Budget Memo<sup>69</sup>.

Relevant staff include planners, architects, engineers, emergency preparedness manager, GIS analyst, safety managers and specialists, fire life safety staff, project managers, financial analysts, grant officers, contract specialists, public information staff, operators, and maintenance. Refer to BART's job page for job classification descriptions<sup>70</sup>.

##### 4.3.2.1 Opportunities to Expand or Improve

Opportunities District may consider to expand on or improve administrative and technical capabilities include

- Awareness training on the local hazard mitigation plan. Awareness training on the plan in relevant departments can help staff better understand what and how natural hazards can impact the District. Core Administrative Team may consider tapping

---

<sup>69</sup> [FY22 Adopted Budget Manual.pdf \(bart.gov\)](#)

<sup>70</sup> [Job Descriptions | bart.gov](#)

into existing internal brown bag learning sessions (e.g. Lunch and Learn) or formalized training (e.g. Pathlore).

- Where specific expertise is needed, District may consider reviewing and adding provisions for that expertise in on-call professional planning and engineering service contracts. This is particularly suited for expertise that may be needed temporarily or on a short-term basis.

### 4.3.3 Financial

The District issues a financial annual budget each fiscal year. Current and prior financial annual budgets may be found at <https://www.bart.gov/about/financials>.

The District organizes finances into operating and capital budgets. The operating budget funds the annual operation and maintenance of the BART system. The operating budget sources include passenger and parking revenue, taxes, and financial assistance from local, state and federal sources. The capital budget funds the construction, expansion, renovation, or replacement of physical assets (new train cars, station improvements, etc.) Capital funding consists of federal/state/local grants, voter approved bonds and measures specifically for capital improvements, and allocations from the operating budget.

Per the FY22 adopted budget report, the District's long term outlook is a highly uncertain fiscal future (FY22-FY25) primarily due to uncertainties from the COVID-19 pandemic. Factors driving this uncertainty include timing and pace of pandemic end; post-pandemic market size or market share; impact of pre-pandemic trends; and long-term market size and regional growth patterns.

#### 4.3.3.1 Opportunities to Expand or Improve

Opportunities District may consider to expand on or improve financial capabilities include

- Continue identifying funding sources, external grants, and partnerships that support hazard mitigation. For example, the bipartisan infrastructure law (BIL) (signed 2021) includes the Promoting Resilient Operations for Transformative, Efficient, and Cost-Saving Transportation (PROTECT), a new funding program which BART could be eligible for to support hazard mitigation. As hazard mitigation and resiliency becomes more prominent, new opportunities are likely to emerge at all levels (local, state, federal).
- Continue pursuing FEMA hazard mitigation assistance (HMA) grant funding.

### 4.3.4 Education and Outreach

District maintains various communication channels to the public including the bart.gov website, news articles, social media accounts (e.g. Twitter, Facebook), station public announcements, and signage. These communications channels are ways in which District can educate and inform the public regarding safety and evacuation, service alerts, and emergency situations.

#### 4.3.4.1 Great California Shakeout

District regularly participates in the Great California Shakeout, an earthquake drill that tests District's emergency response systems<sup>71, 72, 73, 74, 75, 76, 77</sup>. The drill is an opportunity to raise public awareness of the importance of having a plan and being prepared.

#### 4.3.4.2 Opportunities to Expand or Improve

Opportunities District may consider to expand on or improve education and outreach capabilities include:

- Review existing evacuation signage and safety instruction materials for quality. For example, bart.gov includes evacuation instructions<sup>78</sup> and earthquake safety instructions<sup>79</sup>.
- Review coverage of the Great California Shakeout and consider additional coverage or emphasis through existing communication channels. Example of existing coverage in the past have included news articles, Twitter<sup>80</sup>, and Youtube<sup>81</sup>.

#### 4.3.5 Other Programs

Programs below highlight the major programs related to mitigation and are not inclusive of all mitigation-related activities that occur on an ongoing basis at BART. For example, the Maintenance and Engineering Department conduct maintenance activities such vegetative management to reduce trackway intrusion and reduce any obstructions (such as downed trees), and conduct scheduled maintenance of emergency equipment, such as generators.

##### 4.3.5.1 National Flood Insurance Program

BART does not participate in the National Flood Insurance Program (NFIP). BART elects to use private insurance in lieu of NFIP.

##### 4.3.5.2 Measure RR Program

In November 2016, voters passed Measure RR, which authorized BART to issue bonds for \$3.5 billion to rebuild the aging BART system.<sup>82</sup> The overall goal of the [Better](#)

---

<sup>71</sup> [BART to participate in Great California ShakeOut 2021 on October 21 | bart.gov](#)

<sup>72</sup> [BART to participate in the Great California ShakeOut 2020 on October 15 | bart.gov](#)

<sup>73</sup> [BART to participate in the Great California ShakeOut 2019 | bart.gov](#)

<sup>74</sup> [BART to participate in the Great California ShakeOut 2017 | bart.gov](#)

<sup>75</sup> [BART to participate in statewide earthquake drill Thursday | bart.gov](#)

<sup>76</sup> [BART to stop trains for one minute Thursday for Great ShakeOut quake drill | bart.gov](#)

<sup>77</sup> [BART tests earthquake response as Loma Prieta anniversary approaches | bart.gov](#)

<sup>78</sup> [Injury Prevention & Evacuations | bart.gov](#)

<sup>79</sup> [Earthquake Safety | bart.gov](#)

<sup>80</sup> [BART on Twitter: "https://t.co/xOdPx4UyXj" / Twitter](#)

<sup>81</sup> [The Great California Shakeout - YouTube](#)

<sup>82</sup> [We're Rebuilding. | bart.gov](#)

[BART](#) rebuilding program is to make the system safer and more reliable and to reduce traffic. The program includes investments to renew or improve tracks, power lines, structures, infrastructure, stations, train control, access, and crowd relief.

#### 4.3.5.3 Earthquake Safety Program

The Earthquake Safety Program (ESP) is expected to be complete by 2023. As of 2022, 38 contracts are complete with one (TBT retrofit) nearing completion.

The Earthquake Safety Program is tasked with upgrading vulnerable portions of the original BART system to ensure safety for the public and BART employees. Portions of the original system with the highest traffic are being upgraded not only for life safety but also to ensure that they can return to operation shortly after a major earthquake. The upgrades will be accomplished by using the accepted seismic standards and procedures to improve the seismic resilience of BART facilities.

The Earthquake Safety Program addresses the original BART system completed between 1972 and 1976, with a service area spanning three counties-Alameda, Contra Costa and San Francisco. System extensions, which were built later mostly during the 1990s, employed more stringent and up-to-date seismic criteria than the original system, and thus do not require upgrades.

The Earthquake Safety Program budget is \$1.457 billion. Funding sources include:

- \$980 million from General Obligation Bonds (Regional Measure AA)
- \$116 million from California Department of Transportation Local Seismic Safety Retrofit Program
- \$93 million from Regional Measure 2 (RM2), State Transportation Improvement Program (STIP), Prop 1B
- \$60 million from investment return
- \$194 million from Measure RR
- \$11.5 million from Transportation Congestion Relief Program (TCRP)
- \$3 million from FEMA Pre-Disaster Mitigation Program

#### 4.3.5.4 Water Intrusion Program

The Water Intrusion Program is a rehabilitation program to address water leaks. Water leaks are caused by infrastructure degradation from structural fatigue, environmental impacts, materials performance, and high rates of usage in actual operating conditions. Program efforts include water intrusion mitigations in BART tunnels, substations, train control rooms, escalator and elevator machine rooms, stations and platform joints.

#### 4.3.5.5 Annual Winterization

On an annual basis, the BART Operating Departments engage in preparatory efforts to ready the system for the rainy season. These activities include:

- Cleaning the right of way, station and shop culverts and drains.
- Patching and repairing reported roof leaks at stations, traction power substations, train control hut, shops and yard facilities.
- Testing and making necessary repairs to elevator, escalator, and station sump pumps.
- Trimming trees and bushes that could create a potential hazard.
- Securing backup generators and staging them at vital locations.
- Reviewing procedures for deployment of staff to critical areas for 'Storm Watch' during periods of heavy rain and high wind.
- Reviewing protocols with for response to mutual problems with San Francisco Municipal Transportation Agency (SFMTA).
- Reviewing System Service protocols for response to flooding and wet conditions at stations.
- Inventorying and ordering materials to ensure necessary maintenance materials will be readily available.
- Ensuring that maintenance vehicles are properly stocked to respond to weather related issues.
- Designating vehicles that will always have a generator hitched to it for quicker response.
- Ensuring adequate inventory of emergency supplies in stations and facilities.
- Ordering large floor mats to be installed as necessary to mitigate slip and fall risk.
- Leak inspections of all rooms during and after the first rain.

#### 4.3.5.6 Sustainability Program

The sustainability program aims to support a sustainable, healthy, and vibrant Bay Area through actions and investments that create a less car-dependent region and a greener transportation system.

The District has a long history of advancing sustainability. In 2003, the District adopted its first Sustainability Policy that directed the District to integrate best practices in sustainability in the organization. In 2017, the District adopted an updated Sustainability Policy which committed the District to advance regional sustainability by providing safe, affordable, equitable, and environmentally friendly transit to move people to jobs, recreation, and services. In concert with the District's Sustainability Policy, adopted in 2017, BART published a 10-year Sustainability Action Plan that details the targets, current progress, and future actions to integrate sustainability as a standard practice throughout BART. The plan was created with input from numerous BART departments and in coordination with broader regional and American Public Transportation Association (APTA) sustainability goals. The detailed roadmap includes performance metrics to measure outcomes of actions that support BART's commitment to provide safe, affordable, equitable, and environmentally-friendly transit. BART's energy, greenhouse gas emissions, and water targets were derived from Business as Usual (BAU) scenarios that utilize the baseline values in 2015 and planned growth in the number of stations, planned extensions to the existing lines, and expected improvements to the system. The committed and

aspirational targets represent percentage reductions from the projected BAU values in 2025. The policy and action plan may be found at <https://www.bart.gov/sustainability/policies>.

Each calendar year, the District publishes an annual report which communicates progress in BART's 10-year Sustainability Action Plan. The annual sustainability reports may be found at <https://www.bart.gov/sustainability>.

#### **4.3.5.7 Strategic Asset Management Program**

The Strategic Asset Management program aims to optimally manage BART's assets and asset systems, their associated performance, risks and expenditures. The program follows federal guidelines delineated in MAP 21 and the International Standard ISO 55000 for asset management. The updated asset management policy was adopted by the BART Board in April 2019 and includes the following three goals with respect to asset management 1) prioritize passenger and employee safety, comply with oversight agency requirements and industry best practice, and maintain state of good repair; 2) be transparent and foster collaboration throughout District; 3) inform decision-making to ensure safety, sustainability, fiscal responsibility, and social equity. The asset management team coordinates activities and oversees the implementation of the policy.

### **4.4 Plan Integration**

After adoption of the prior Plan, the Core Administrative Team worked with the relevant BART departments to incorporate the elements of the prior Plan into existing planning mechanisms capital improvement planning and budgeting mechanisms. Specifically, Core Administrative Team integrated the Plan into the following activities.

- Incorporated the hazard and vulnerability analysis information in the emergency preparedness plan and procedures.
- Incorporated mitigation strategies into capital needs inventories.
- Incorporated hazard maps data into the District EGIS system.
- Incorporated mitigation strategies into department workplans as appropriate.

These same activities will take place for the updated Plan following adoption.

## Plan Review, Evaluation, and Implementation

### Regulation Checklist

- D1. Was the plan revised to reflect changes in development? (44 CFR 201.6(d)(3))
- D2. Was the plan revised to reflect progress in local mitigation efforts? (44 CFR 201.6(d)(3))
- D3. Was the plan revised to reflect changes in priorities? (44 CFR 201.6(d)(3))

### 5.1 Plan Update

This Plan is an update from the prior plan (2017). The lead in updating this Plan was taken by the Core Administrative Team.

As required by the Disaster Mitigation Act of 2000, BART will update this plan at least once every five years. In this update, the followings sections have been revised to better reflect actions pertinent to the BART system.

- The Planning Process (Section 2) was reviewed for appropriateness. Documents references have been updated to reflect new information sources.
- The Hazard Identification and Risk Assessment (Section 3) has been updated to incorporate the new hazard and asset information for the region. Specific information on BART has also been updated to reflect additional engineering studies, institutional understanding of assets, and progress of mitigation activities that have occurred in the past five years. In addition, there have been new developments in BART's operation including the eBART extension (2018), Warm Springs extension (2017), and Berryessa extension (2020). These extensions added new vulnerabilities to the District. For example, the extensions, like the rest of the BART system, is in an earthquake prone area and risk to seismic failure cannot be completely eliminated. These changes in development are reflected in the hazard findings in the vulnerability summaries and District's understanding of hazard risk.
- Mitigation Strategy (Section 4) have been updated to reflect changes in priorities. Measures have been updated to reflect changes in progress of mitigation efforts and changes in hazard risk.
- For status of mitigation actions in the previous plan, refer to Appendix D.

## Plan Adoption

---

Regulation Checklist
E1. Does the Plan include documentation that the Plan has been formally adopted by the governing body of the jurisdiction requesting approval? (44 CFR 201.6(c)(5))
E2. For multi-jurisdictional plans, has each jurisdiction requesting approval of the plan documented formal plan adoption? (44 CFR 201.6(c)(5))

The BART Board of Directors formally adopts the Plan in a public board meeting via resolution after pre-approval (approval pending adoption) by FEMA. See Appendix E for formal adoption of the Plan.

## Plan Point of Contact

---

### Point of Contact

Name: Norman Wong, PE  
Title: Principal Engineer  
Mailing Address: 2150 Webster St  
Oakland, CA 94612  
Email: nwong@bart.gov

### Alternate Point of Contact

Name: Michael Brill  
Title: Manager of Emergency Preparedness  
Mailing Address: 101 8<sup>th</sup> St  
Oakland, CA 94607  
Email: Michael.brill@bart.gov

### Alternate Point of Contact

Name: Phoebe Cheng, PE  
Title: Group Manager, Civil/Structural/Track Engineering, & Construction Engineering Services  
Mailing Address: 2150 Webster St  
Oakland, CA 94612  
Email: pcheng@bart.gov



# Appendix A

## BART System Overview

# A1 BART System Overview

## A1.1 BART System

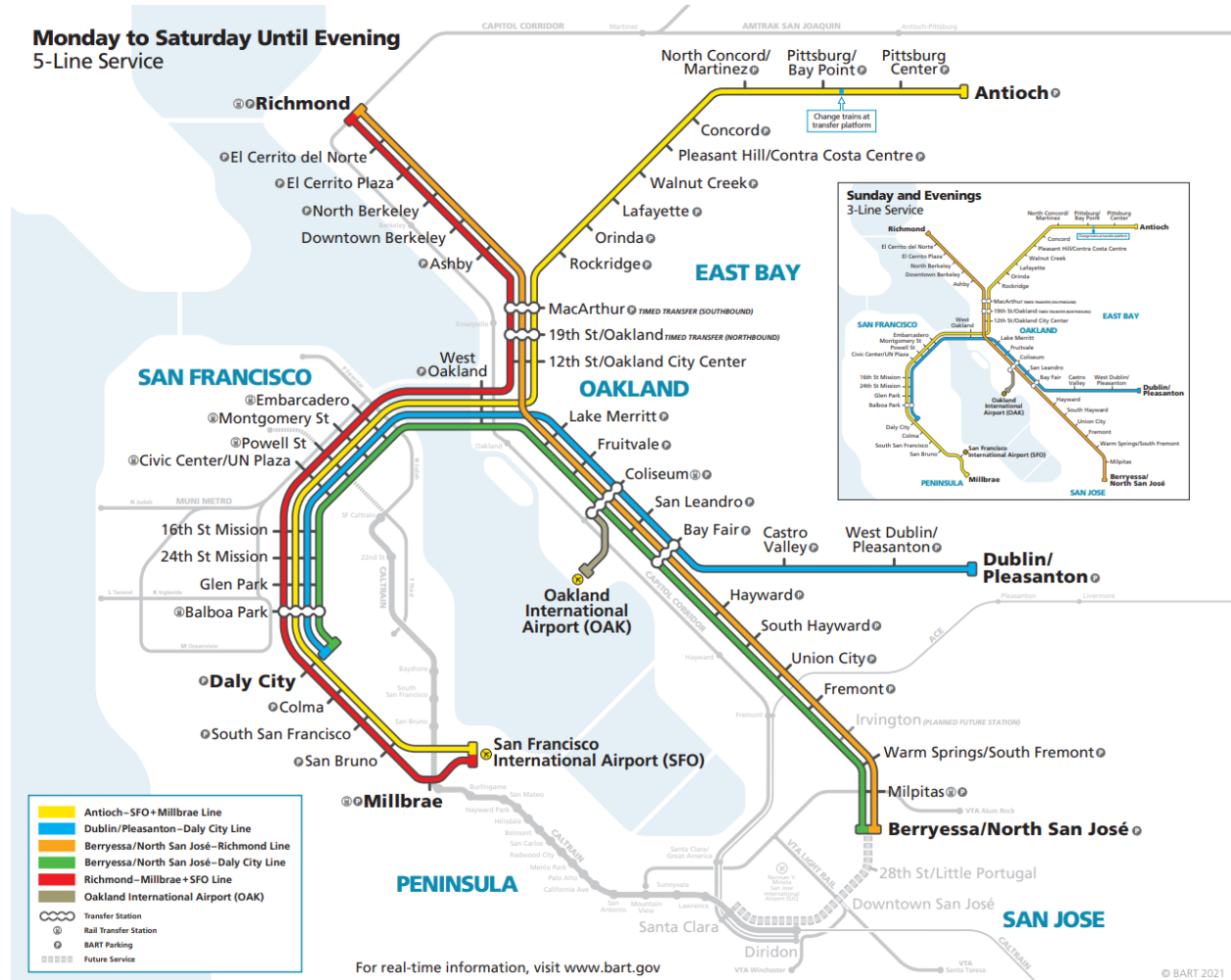


Figure A1 BART System Map

## A1.2 BART Service Hours

BART runs weekdays 5am to midnight; Saturdays 6am to midnight; Sundays 8am to 9pm.<sup>83</sup>

<sup>83</sup> [Schedules | bart.gov](https://www.bart.gov/schedules)

## A1.3 BART Fares

Fares are based on a mileage formula. A standard one-way fare can range from \$2.10 to \$13.85.<sup>84</sup>

Children 4 and under ride free. Discounts are available for youth (5 to 18 of age), seniors (over 65), low-income adults, persons with disabilities, and high-value purchases.

## A1.4 eBART

eBART is a service that began May 26, 2018<sup>85</sup>. eBART is a 10-mile long service that connects Pittsburg/Bay Point Station to Antioch. eBART provides much needed relief on State Route 4.

eBART uses a train called a diesel multiple unit (DMU).

## A1.5 Oakland Airport Connector

Oakland Airport Connector (OAC) is a service that began in 2014<sup>86</sup>. OAC is a 3.2-mile long extension from BART Coliseum Station to Oakland International Airport.

OAC uses an automated, driverless people-mover system that used an automated guideway transit technology.

---

<sup>84</sup> [Fare Calculator | bart.gov](#)

<sup>85</sup> [BART to Antioch: East Contra Costa BART Extension | bart.gov](#)

<sup>86</sup> [New BART service to Oakland International Airport now open | bart.gov](#)

# **Appendix B**

## **Engagement Documentation**

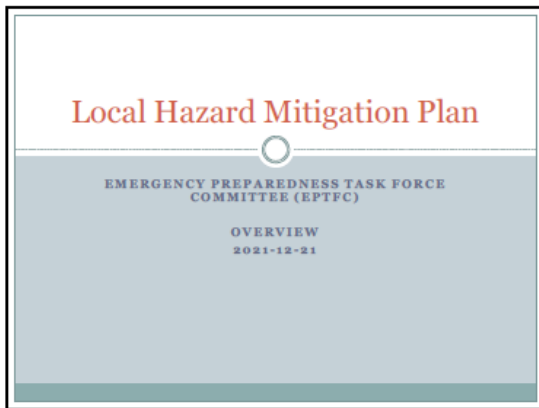
## **B1 Engagement Materials**

---

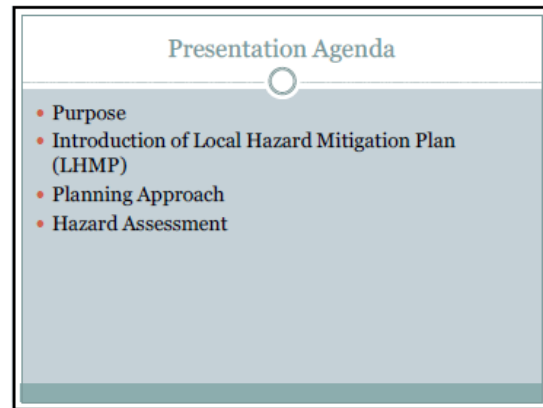
### **B1.1 Emergency Preparedness Program Task Force Committee Meetings**

#### **B1.1.1 December 21, 2021**

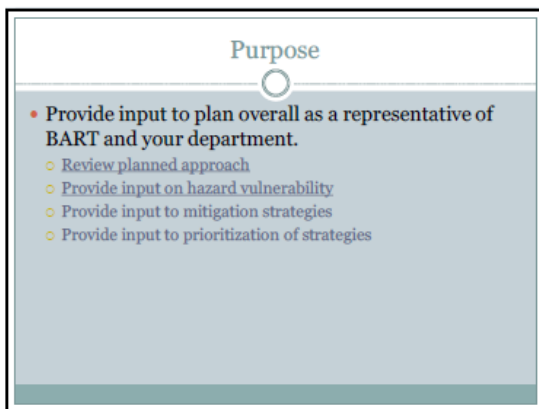
Meeting Attendees: Phoebe Cheng, Norman Wong, Michael Brill, James Allison, Thomas Moloney, Aileen Hernandez, Chuck Bernardo, Shihua Nie.



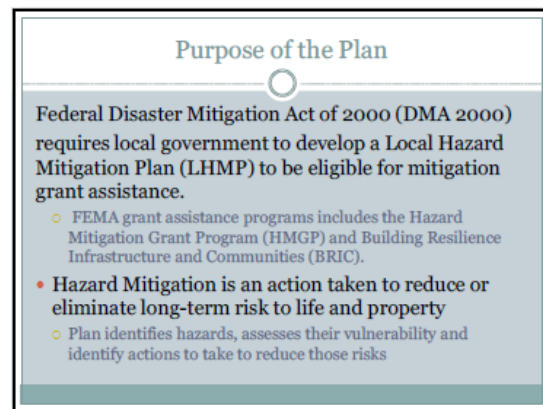
1



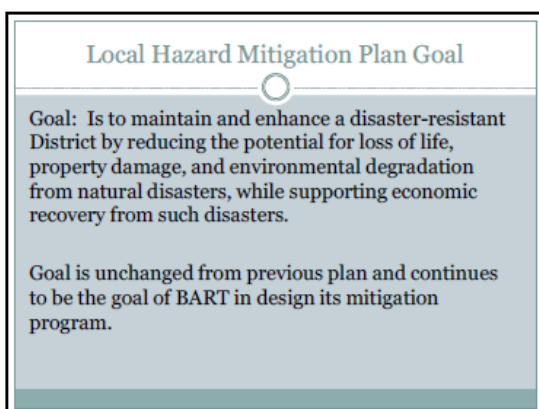
2



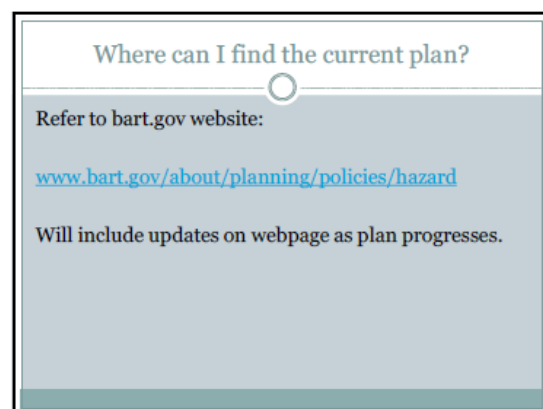
3



4



5



6

### Plan Elements

- 1) Introduction
- 2) Planning process
  - 1) Staff and tasks in planning
  - 2) Engagement
- 3) Hazard profiles
  - 1) Profile descriptions (type, location, extent, probability, climate change, impacts, historical events)
- 4) Mitigation strategy
  - 1) Mitigation goal and measures
  - 2) Existing programs and resources
  - 3) Strategies
- 5) Plan Review/ Plan Adoption

7

### Planning Boundary

Cover District's jurisdiction, namely, District's operated property within BART right-of-way (ROW).

Emphasis on BART's critical assets. Notable asset types:

- Passenger stations
- Trackway
- Substations and switching stations
- Train control rooms
- Shops/yards

8

### Planning Approach: Teams

**Admin Team**

- o Review LHMP
- o Review past/current applicable plans, reports & studies
- o Review GIS documents
- o Identify opportunities for public meetings and/or workshops
- o Solicit input from citizens and subject matter experts
- o Identify information gaps in plan

**Internal**

- Emergency Prep. Task Force Committee (EPTFC)
- Subject matter experts (as needed)

**External**

- Title VI EJC Committee
- Local cities and counties

9

### Planning Approach: Timeline

Activity	Date
Kick off	Aug 2021
Review LHMP, existing docs, update hazard profiles	Aug to Nov 2021
Meetings (Title VI EJC ; EPTFC)	Dec 2021
Mitigation action review and development	Dec 2021 to Feb 2022
Meetings (Title VI EJC ; EPTFC)	Mar 2022
Compile and update draft	Mar/Apr 2022
Review and revisions	Apr/May 2022
Public comment period	May/June 2022
Incorporation of public comments	July 2022
CalOES/FEMA for review	Aug to Oct 2022
Board Adoption of plan	Winter 2022

10

### Hazard and Risk Assessment

**Natural hazards identified:**

- **Earthquake (4)** –
  - o Fault lines and shaking, landslides, liquefaction and tsunamis
- **Weather (4)**
  - o Flooding, landslides, wildfires, extreme heat, drought
- **Sea level rise**
- **Pandemics**

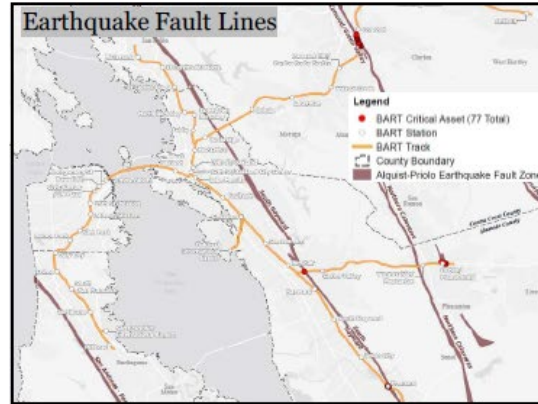
11

Hazard	BART Data Sources	External Data Sources
General (all hazards)	BART news (service disruptions)	CA State Hazard Mitigation Plan (2018) ARAG Risk Profile Cal-Adapt
Earthquake	Seismic vulnerability study (2020) Appendix 4, BART Damage Assessment to HayWired Scenario Ground Shaking	USGS HayWired (2018) USGS Uniform California Earthquake Rupture Forecast (2015)
Liquefaction	Liquefaction studies	
Tsunami		USGS Science Application for Risk Reduction (2013)
Landslide (seismic/weather induced)	Slope Reconnaissance Screening Report (2018)	
Flooding		FEMA flood maps
Wildfire		CalFire CA Fire and Resource Assessment Program (FRAP)
Extreme heat		
Drought		US Drought Monitor
Sea Level Rise (SLR)	BART SLR and Flooding Resiliency Study (2020)	USGS CalMon-grasshopper State of CA SLR Guidance (2018) Adapting to Rising Tides
Pandemics		CDC

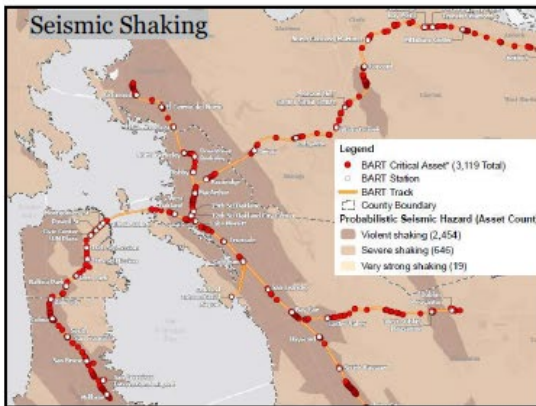
12

Hazard	District Efforts
General (all hazards)	Emergency Preparedness Program Power redundancy projects
Earthquake	Earthquake Safety Program
Liquefaction	n/a
Tsunami	Monitor for warnings from NOAA
Landslide (seismic/weather induced)	Slope stabilization work (planned)
Flooding	Design reqts to withstand 500-year floods for critical assets Water intrusion program Low-impact development
Wildfire	Vegetation control on District property
Extreme heat	- Improve temperature control in train control rooms (Measure RR); infrastructure renewal, AC in BART cars. - Canopy and trees for cooling and shading
Drought	Drought resistant landscaping Water efficient fixtures and irrigation Recycled water in train washing
Sea Level Rise (SLR)	Project reqts to conduct assessment and address Engage regional partners on adaptation
Pandemics (Covid)	BART welcome back plan (upgraded air filters; face masks; test sites at BART stations; social distancing; train fogging; communications)

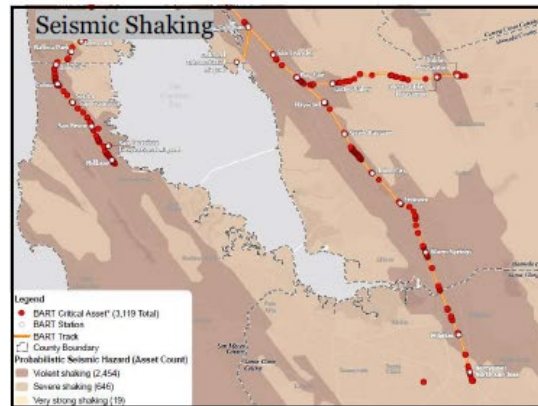
13



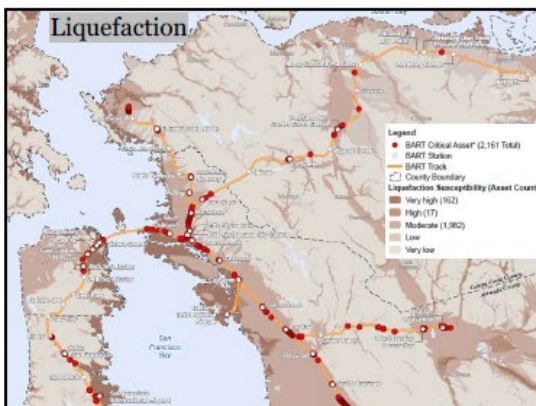
14



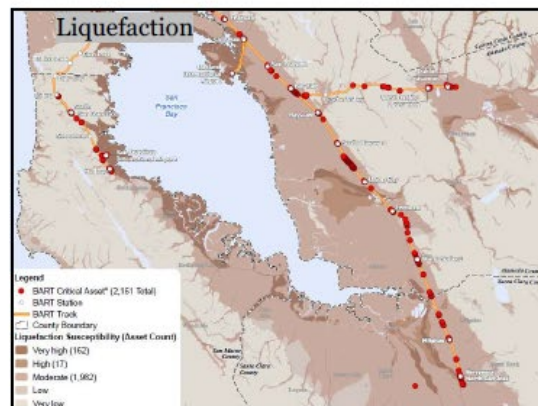
15



16

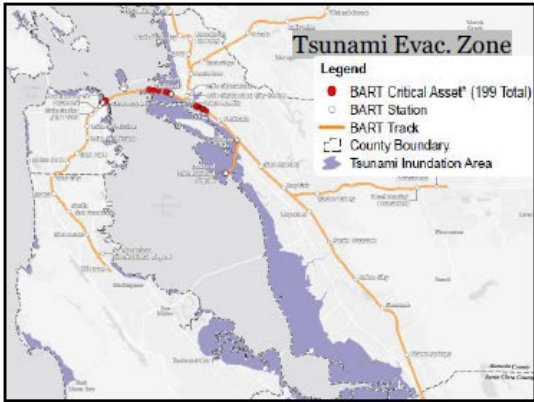


17

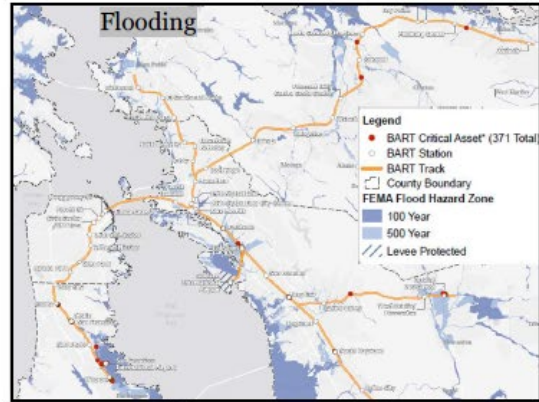


18

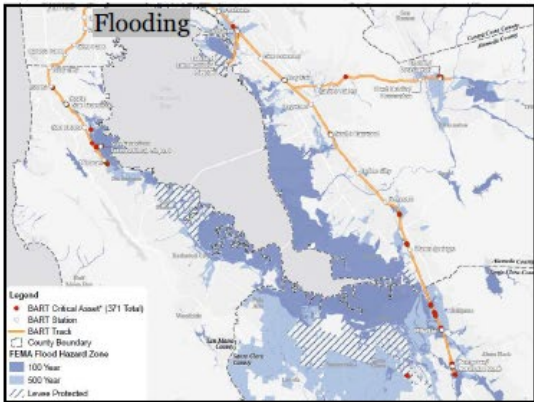




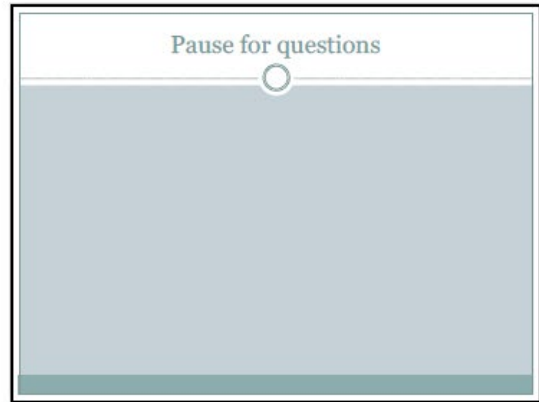
19



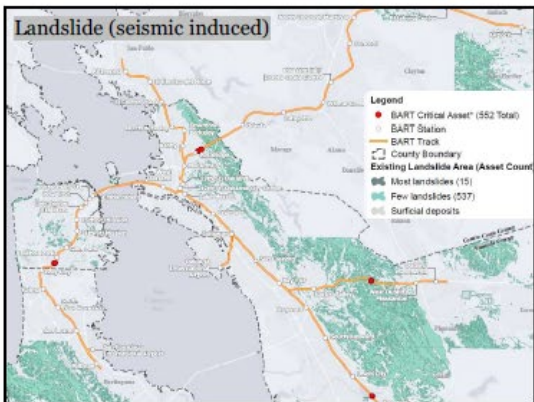
20



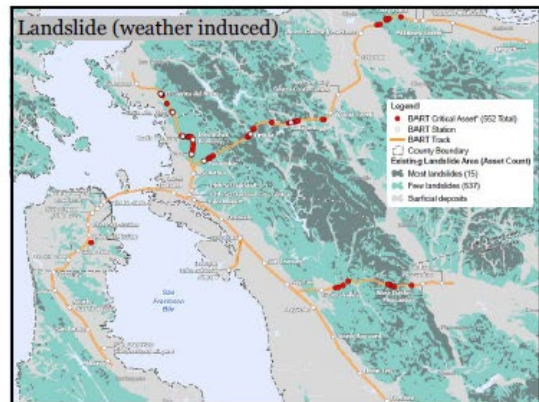
21



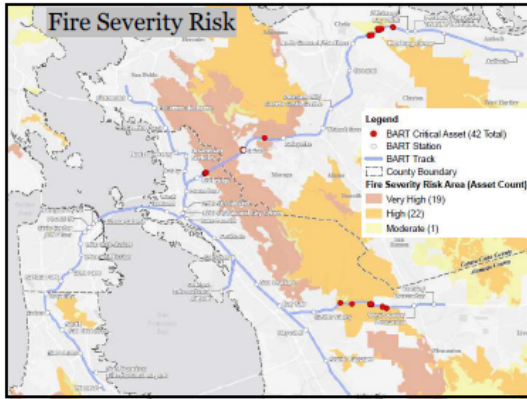
22



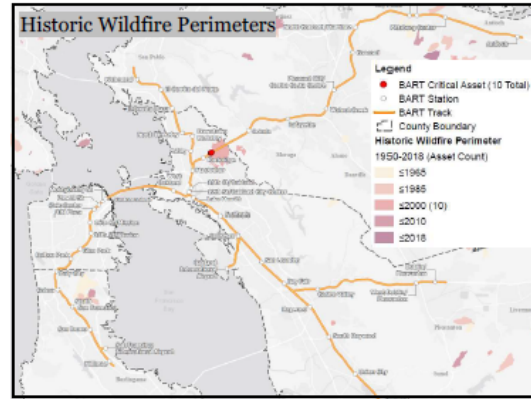
23



24



25

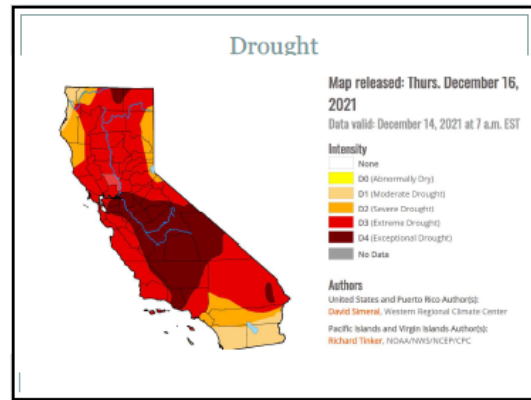


26

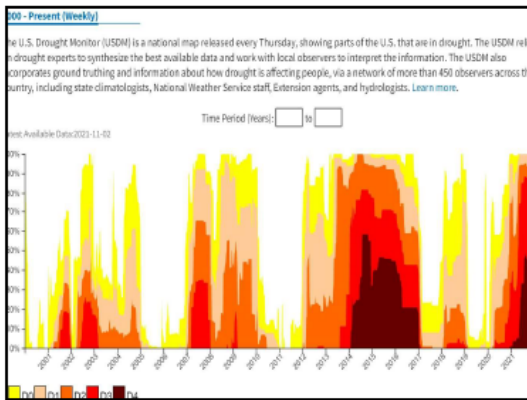
**Extreme Heat (no map)**

- Heat strokes, heat exhaustion. Vulnerable populations (elderly, children, chronic diseases, disabilities) are more at risk.
- BART maintains air conditioning in BART cars.
- Canopy for shading
- Trees for cooling and shading

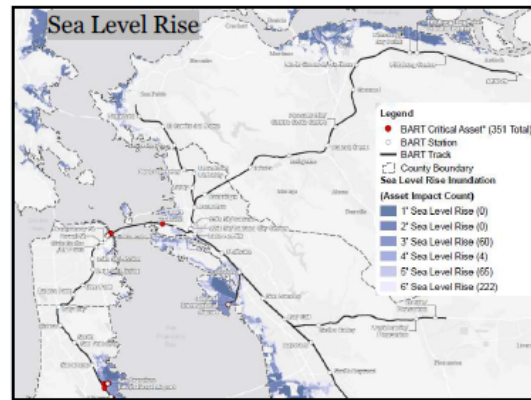
27



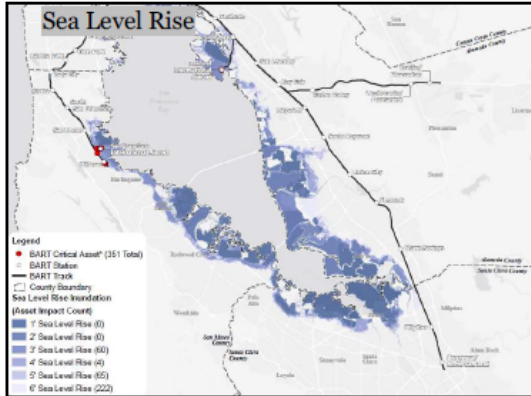
28



29



30



31

### Mitigation Actions:

- Review progress of mitigation actions from current plan
- Reevaluate mitigation actions
  - Existing LHMP plan
  - Capital needs inventory (CNI)
  - Recommendations from internal studies
  - elsewhere?

32

### Next Steps:

- Next meeting (March): review proposed mitigation strategies and prioritization
- Internal Review (Apr/May): provide input of draft update.

33

## B1.1.2 April 12, 2022

Meeting Attendees: Norman Wong, Michael Brill, Bernard Smits, Jefre Riser, Donald Dean, Ravi Misra, Monica Meagher, Aileen Hernandez, Thomas Moloney, Tian Feng, Balvir Thind, Shane Edwards, Phoebe Cheng, Ravi Gundimeda, Jeffery Lau, Alaric Degrafinried, Wendy Wheeler, Ni Lee, Maceo Wiggins.

# Local Hazard Mitigation Plan

EMERGENCY PREPAREDNESS TASK FORCE  
COMMITTEE (EPTFC)

OVERVIEW  
2022-04-12

1

## Meeting Purpose, Agenda

- Provide input to plan overall as a representative of BART and your department.
  - Review planned approach (last meeting in Dec 2021)
  - Provide input on hazard vulnerability (last meeting in Dec 2021)
  - Provide input to mitigation strategies
  - Provide input to prioritization of strategies

2

## Charge code for your participation

- Project number: 91HD002
- Task profile ID is 1000005334.
- Let me know if there are any issues. Thank you!

3

## Local Hazard Mitigation Plan Goal

Goal: Is to maintain and enhance a disaster-resistant District by reducing the potential for loss of life, property damage, and environmental degradation from natural disasters, while supporting economic recovery from such disasters.

Goal is unchanged from previous plan and continues to be the goal of BART in design its mitigation program.

4

## Where can I find the current plan?

Refer to bart.gov website:  
[www.bart.gov/about/planning/policies/hazard](http://www.bart.gov/about/planning/policies/hazard)

Will include updates on webpage as plan progresses.

5

## Mitigation Definition

Hazard mitigation is any sustained action taken to reduce or eliminate the long term risk to human life and property from hazards (44 CFR 201.2).

Hazard mitigation activities may be implemented prior to, during, or after an event. However, it has been demonstrated that hazard mitigation is most effective when based on an inclusive, comprehensive, long-term plan that is developed before a disaster occurs.

6

### Mitigations

37 mitigations identified. Compiled based on

- a) Best practices
- b) Mitigations identified by District (e.g. CNI)
- c) Incomplete or ongoing from existing LHMP
- d) Engagement activities

Please rate each action low, medium, or high priority. In rating each action, please consider the action's importance and alignment to the following criteria:

- 1) Hazard risk reduction
- 2) Cost to benefit value
- 3) Environmental benefit
- 4) Equitable outcomes
- 5) Safety impact

7

### Questions

8

### Survey

Survey Link: <https://forms.gle/vCdd5tQRSSBKardz9>

Hit 'Next' to advance to next page.

First few pages  
Page 1) Contact Info  
Page 2) Vulnerability Info  
Page 3) pause here!

9

### Rating Rubric

Please rate each action low, medium, or high priority. In rating each action, please consider the action's importance and alignment to the following criteria:

- 1) Hazard risk reduction
- 2) Cost to benefit value
- 3) Environmental benefit
- 4) Equitable outcomes
- 5) Safety impact

10

### Hazard Legend (Survey)

EQ - Earthquake,  
LI - Liquefaction,  
TS - Tsunami,  
LS - Landslide,  
FL - Flood,  
SLR - Sea Level Rise,  
F - Fire,  
DR - Drought,  
EH - Extreme Heat,  
SS - Severe Storms,  
PEV - Pandemics, Endemic, Vector-borne Diseases

11

### Multiple Hazards

Mitigation No. (tentative number in #)	Mitigation Name	Mitigation Description	Relevant Capital Needs Inventory IDs
1	Backup Emergency Operations Center	Establish a back-up Emergency Operations Center with redundant communications systems.	
2	Portable Emergency Equipment	Purchase portable equipment including hoses, pumps, emergency generators, radios, vehicles, oxygen tanks to allow in support response and recovery of service in locations and/or assets prone to failure.	ST0090, PM0349, PM0427, ST0219, ST0254
4	Safe Evacuations	Improve evacuation and evacuation communications. Improvements include upgrades for water sensors, signage, transfer trip systems, and replacement of cross passage doors and hatch doors.	WF0305, PM0232, WF0048, WF0346, PM0964
10	Power Resilience - Emergency Lighting	Minimize the likelihood that power interruptions will adversely impact emergency lighting. Improvements include providing, upgrading, or replacing uninterruptible power supply (UPS) and dedicated circuits for emergency lighting systems.	PM0054, PM0065, PM0066, PM0076, PM0384, PM0385, PM0986, PM0996, PM0474
11	Power Resilience - General	Minimize the likelihood that power interruptions will adversely impact lifeline utility systems or critical facilities by ensuring that there is redundancy and reliability in power systems. Improvements include providing, upgrading, or replacing uninterruptible power supply (UPS), train control batteries, transformers, power distribution networks including cabling and switching equipment, and fixed emergency generators.	PM0209, PM0211, PM0245, PM0260, PM0261, PM0264, PM0265, PM0266, PM0267, PM0268, PM0269, PM0270, PM0271, PM0272, PM0273, PM0274, PM0275, PM0276, PM0277, PM0278, PM0279, PM0280

12

Multiple Hazards (cont'd)			
Mitigation No. (tentative numbering)	Mitigation Name	Mitigation Description	Relevant Capital Needs Inventory IDs
16	Public Communication	Improve communication systems to the public when there are system disruptions due to natural disasters.	SV0590
20	Asset Management Integration	Include climate risk information into Asset Management	
30	Climate Risk of Projects	Incorporate best available climate risk in design criteria and projects	
31	Redundant Systems	Provide or enhance redundant systems to reduce interruption to core network and system elements. Systems include networks, systems, fare collections, and radio.	SV0176
32	Systems Disaster Recovery Planning	Enhance or conduct disaster recovery planning for systems to minimize disruption to service.	SV0185
38	Emergency Dispatch Center	Provide or replace emergency dispatch center to better support disaster response.	

13

Earthquake and Liquefaction			
Mitigation No. (tentative numbering)	Mitigation Name	Mitigation Description	Relevant Capital Needs Inventory IDs
21	Enhance Seismic Detection and Recovery	Detection efforts include installing cameras in seismic sensitive locations and revisiting detection thresholds. Efforts include conducting inventory and model structural fragilities for the BART system. Recovery efforts include procurement and storage of materials for seismic disaster response.	WFO556, WFO397, WFO432, WFO456, WFO457
22	Seismic Retrofit Work	Continue ongoing seismic infrastructure retrofit of the BART system. Update structures to comply with seismic standards	WFO369
33	Inspect and Repair Facilities for Structural	Inspect facilities for structural risk. Repair facilities to address structural issues and reduce structural risk.	WFO062, WFO104, WFO432, WFO456, WFO457, WFO494, WFO511

14

Landslide			
Mitigation No. (tentative numbering)	Mitigation Name	Mitigation Description	Relevant Capital Needs Inventory IDs
3	Erosion Control, Slope Stabilization	Upgrade and repair facility foundations, embankments, and drainage to mitigate erosion issues. Work that may be included are excavation, fill placement, cut-fill transitions, slope stability, drainage and erosion control, slope setbacks, expansive soils, collapsible soils, environmental issues, geological and geotechnical investigations, grading plans and specifications, protection of adjacent properties, and review and permit issuance.	WFO256, WFO401, WFO219, WFO27, WFO228

15

Water-Related			
Mitigation No. (tentative numbering)	Mitigation Name	Mitigation Description	Relevant Capital Needs Inventory IDs
5	Storm Drainage System	Repair or replace dilapidated roofs, storm drains, pipelines, sump pumps, and channels to enable them to perform to their design capacity in handling water flows as part of regular maintenance activities.	PM0173, WFO123, WFO133, WFO259, WFO156, WFO267, WFO268, WFO298, WFO435, WFO454, WFO455, WFO497, WFO200, WFO333, WFO448
14	Adaptation Investigation and Research	Conduct study to further understand adaptation needs. Stay informed of scientific information compiled by regional and state sources on the subject of rising sea levels and global warming, especially on actions that local governments can take to mitigate this hazard including special design and engineering of facilities in low-lying areas.	
18	Low Impact Development	For new development or redevelopments, incorporate low impact development (LID) to mitigate storm water runoff and peak flows in the watershed.	WFO382

16

Water-Related (cont'd)			
Mitigation No. (tentative numbering)	Mitigation Name	Mitigation Description	Relevant Capital Needs Inventory IDs
5	Sandbags and Sheeting	Purchase sandbags and plastic sheeting in anticipation of rainstorms and deliver those materials to key BART sites.	
9	Flood Safe Facilities (Water Intrusion)	Repair cracks and leaks resulting in water intrusion via sealing and other water proofing techniques.	PM0376, PM0389, WFO039, WFO217, WFO271, WFO402, WFO407, WFO453, WFO524, WFO529, WFO530, WFO531
14	Elevate/Protect Critical Facilities	Elevate/protect critical assets in flood risk areas.	WFO262, WFO266, WFO376
18	Engage in Regional Planning for Flooding and Sea Level Rise	Support and engage in county and/or other regionally-led planning efforts in mitigation of flooding from sea level rise and other weather related issues.	

17

Fire			
Mitigation No. (tentative numbering)	Mitigation Name	Mitigation Description	Relevant Capital Needs Inventory IDs
33	Fire Suppression and Alarm Systems	Upgrade facilities to ensure a reliable system fire suppression for existing and new development. Work includes replacing/upgrading old fire alarm systems, water piping, control wiring, adequate wet standpipes, fire hose cabinet, and chemical fire suppression systems. Provide CCTV camera in tunnels to remotely monitor for fire issues.	PM0069, PM0072, PM0123, PM0154, PM0166, PM0259, PM0281, PM0299, PM0326, PM0339, PM0340, PM0369, PM0372, PM0397, PM0404, PM0470, WFO260
33	Fire Hazard Removal	Conduct removal of debris and vegetation from district property that pose a fire hazard.	WFO512, WFO110, WFO162, WFO246
35	Enhance Fire Safety	Upgrade communications systems at fire command posts. Assess and implement fire safety enhancements for control towers. Add fire command posts in critical locations.	PM0493, PM0496, SV0302

18

Fire (cont'd)			
Mitigation No. (tentative numbering)	Mitigation Name	Mitigation Description	Relevant Capital Needs Inventory IDs
7	Water Distribution System	Repair or replace water distribution systems on BART facilities including sewer and water lines and valves that are not in a state of good repair.	WF0339, PM0398, PM0189
36	Fire Breaks	Create firebreaks along BART right-of-way to reduce fire risks.	
37	Fire Life Safety Training Facility	Build a fire life safety training facility to train first responders to BART system.	
39	Address Homelessness Needs	Homeless encampments on BART right-of-way pose a fire risk. BART is in process of developing a Strategic Homelessness Action Plan. See <a href="https://www.bart.gov/guide/social-resources">https://www.bart.gov/guide/social-resources</a> for details. Efforts will include advocacy and partnerships to support health and wellbeing of homeless individuals.	

19

Drought			
Mitigation No. (tentative numbering)	Mitigation Name	Mitigation Description	Relevant Capital Needs Inventory IDs
7 (Note: repeated from prior slide)	Water Distribution System	Repair or replace water distribution systems on BART facilities including sewer and water lines and valves that are not in a state of good repair.	WF0339, PM0398, PM0189
8	Investigate High Usage Facilities	Track the water use of each facility and investigate and address facilities that have high water usage.	
35	Improve Water Systems	Improve water efficiency, upgrading to low flow water fixtures, water recycling, and other water conservation techniques.	PM0182
39	Irrigation and Landscape Improvements	Upgrade irrigation and landscaping for water efficiency that reduces maintenance needs and conserve water.	PM0134, WF0513, WF0514

20

Extreme Heat			
Mitigation No. (tentative numbering)	Mitigation Name	Mitigation Description	Relevant Capital Needs Inventory IDs
34	Sun Shields	Provide sun shields for equipment located outdoors to reduce risk of overheating.	SY0220

21

Pandemics, Endemics, Vector-borne Diseases			
Mitigation No. (tentative numbering)	Mitigation Name	Mitigation Description	Relevant Capital Needs Inventory IDs
40	Contagious Virus Planning	Maintain and update District's Contagious Virus Response Plan.	
41	Covid-19 Prevention Program	Maintain and implement BART's Covid-19 Prevention Program.	
42	HVAC Filters on BART Train Cars	Replace HVAC filters on BART train cars. Air filtration plays an important role in preventing transmission of coronavirus	

22

Legend				
EQ - Earthquake,	LI - Liquefaction,	TS - Tsunami,	LS - Landslide,	FL - Flood,
SLR - Sea Level Rise,	DR - Drought,	EH - Extreme Heat,	SS - Severe Storms,	PEV - Pandemics, Endemic, Vector-borne Diseases

23

Next Steps:
<ul style="list-style-type: none"> <li>• Additional time for survey (1 week) to provide additional input on mitigation strategies</li> <li>• Review draft plan (April/May): provide input of draft of plan.</li> <li>• Public comment period (May/June)</li> <li>• CalOES/FEMA review (Aug to Oct)</li> <li>• Board Adoption (winter)</li> </ul>

24

## **B1.2 Title IV/EJC Meetings**

### **B1.2.1 September 7, 2021**

Meeting Attendees: Norman Wong, Sonjia Johnson, Emily Alter, Mad (Madeline) Stano, Adoubou Traore, Cedrita Claiborne, Aisha Knowles, Denise Coleman, Fr. Paulson Mundanmani, Anni Chung, Joel Flammand, Diana Vuong, Anne Kwong, Dwayne Aikens Jr.

No presentation materials.

### **B1.2.2 December 14, 2021**

Meeting Attendees: Norman Wong, Sonjia Johnson, Emily Alter, Director Robert Raburn, Maceo Wiggins, Hannah Lindelof, Joel Flammand, Anne Kwong, Cathie Lam, Maria De Lourdes Richardson, Cedrita Claiborne, Aisha Knowles, Raymond Pascual, Lisa Raffetto, Diana Vuong, Frances Fisher, Aleta Dupree, Adoubou Traore.

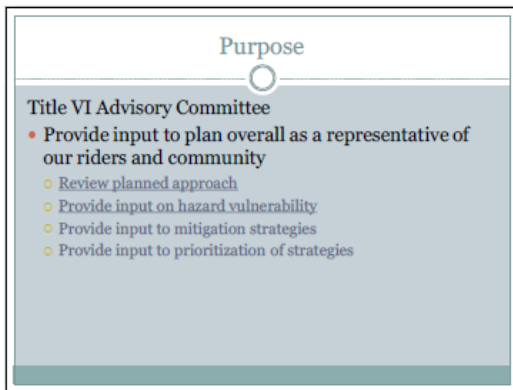




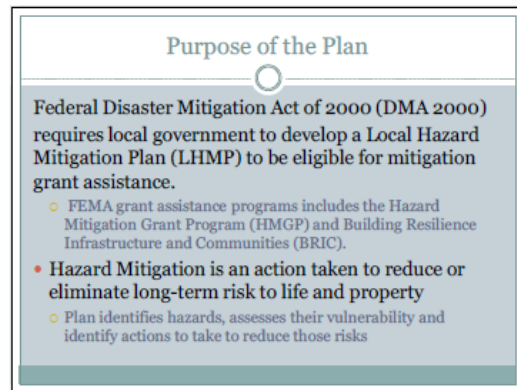
1



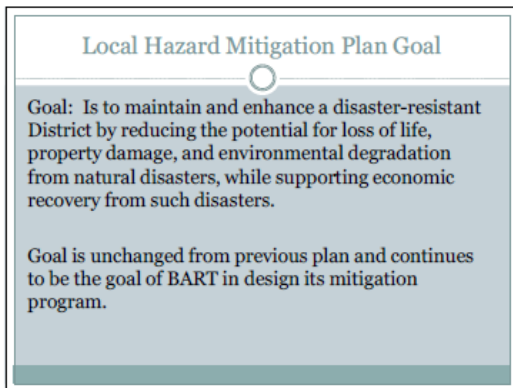
2



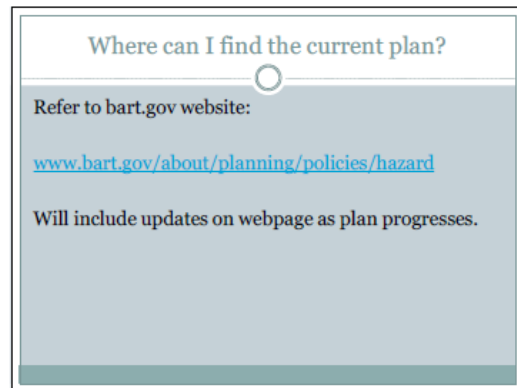
3



4



5



6

### Plan Elements

- 1) **Introduction**
- 2) **Planning process**
  - u) Staff and tasks in planning
  - u) Engagement
- 3) **Hazard profiles**
  - u) Profile descriptions (type, location, extent, probability, climate change, impacts, historical events)
- 4) **Mitigation strategy**
  - u) Mitigation goal and measures
  - u) Existing programs and resources
  - u) Strategies
- 5) **Plan Review/ Plan Adoption**

7

### Planning Boundary

Cover District's jurisdiction, namely, District's operated property within BART right-of-way (ROW).

Emphasis on BART's critical assets. Notable asset types:

- Passenger stations
- Trackway
- Substations and switching stations
- Train control rooms
- Shops/yards

8

### Planning Approach: Teams

**Admin Team**

- o Review LHMP
- o Review past/current applicable plans, reports & studies
- o Review GIS documents
- o Identify opportunities for public meetings and/or workshops
- o Solicit input from citizens and subject matter experts
- o Identify information gaps in plan

**Internal**

- Emergency Prep. Task Force Committee (EPTFC)
- Subject matter experts (as needed)

**External**

- Title VI EJC Committee
- Local cities and counties

9

### Planning Approach: Timeline

Activity	Date
Kick off	Aug 2021
Review LHMP, existing docs, update hazard profiles	Aug to Nov 2021
Meetings (Title VI EJC ; EPTFC)	Dec 2021
Mitigation action review and development	Dec 2021 to Feb 2022
Meetings (Title VI EJC ; EPTFC)	Mar 2022
Compile and update draft	Mar/Apr 2022
Review and revisions	Apr/May 2022
Public comment period	May/June 2022
Incorporation of public comments	July 2022
CalOES/FEMA for review	Aug to Oct 2022
Board Adoption of plan	Winter 2022

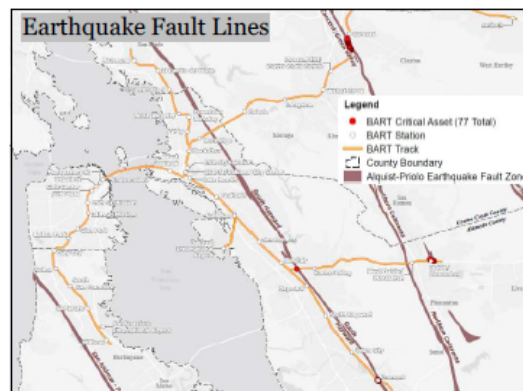
10

### Hazard and Risk Assessment

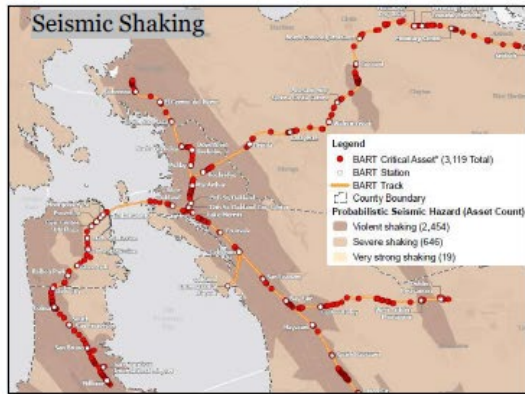
Nine (9) natural hazards identified:

- **Earthquake (4)** –
  - o Fault lines and shaking, landslides, liquefaction and tsunamis
- **Weather (4)**
  - o Flooding, landslides, wildfires, extreme heat, drought
- **Sea level rise**

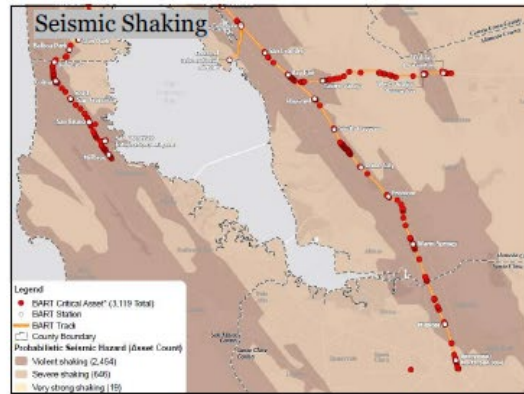
11



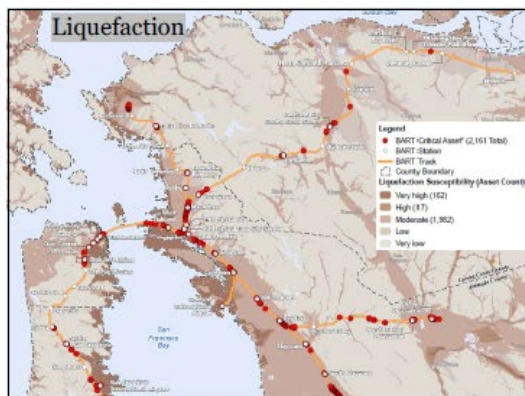
12



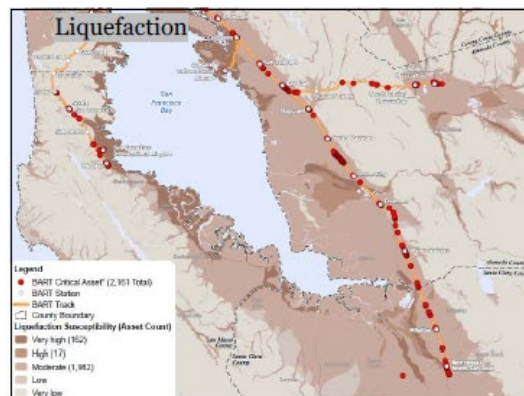
13



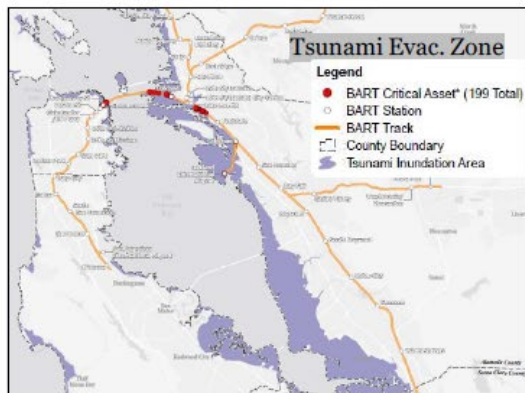
14



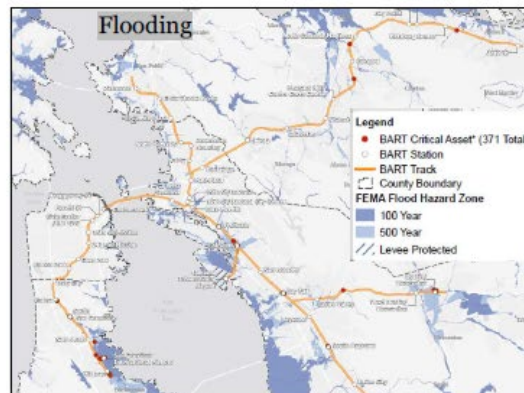
15



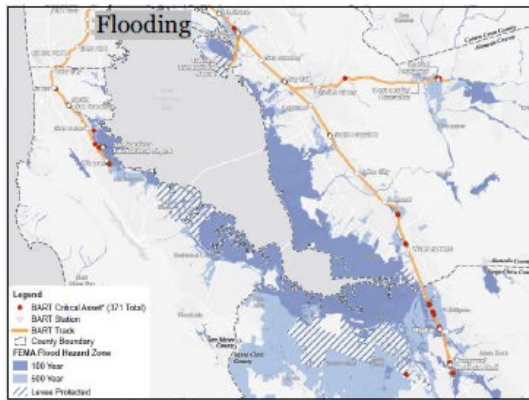
16




17



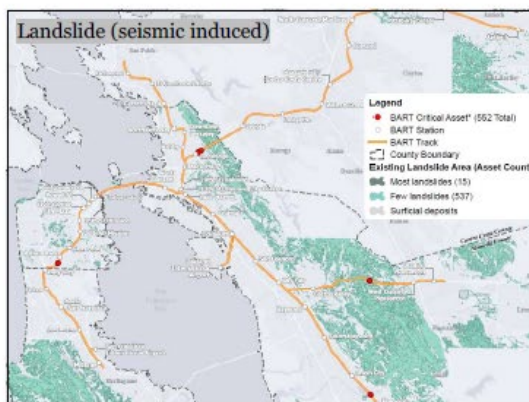
18



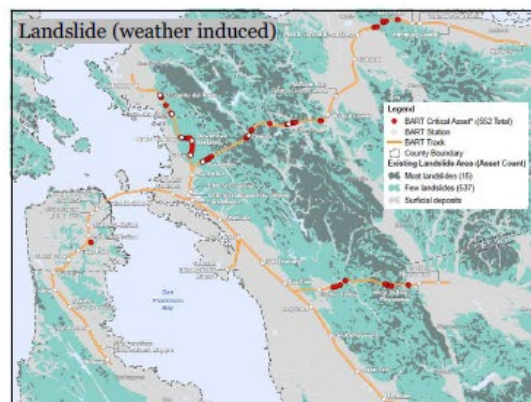
19



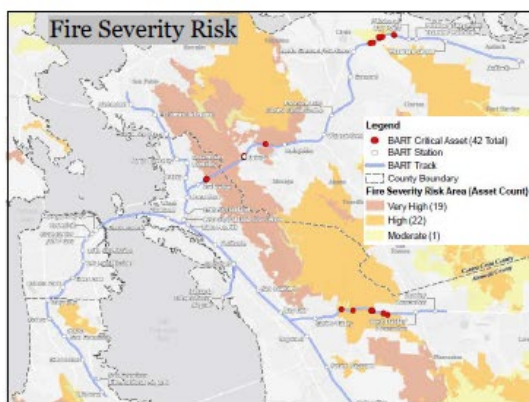
20



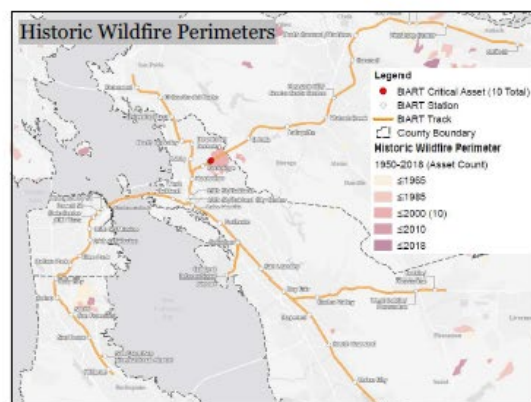
21



22



23

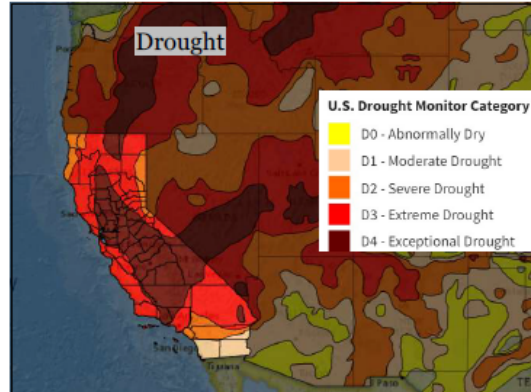


24

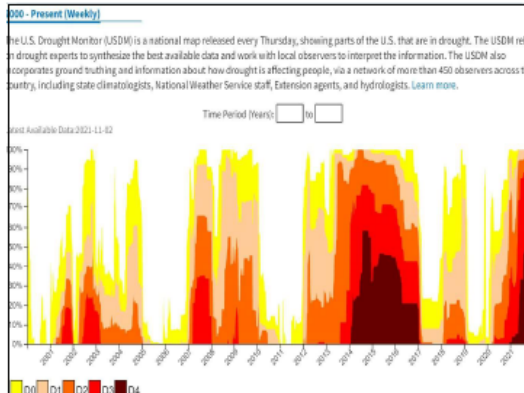
### Extreme Heat (no map)

- Heat strokes, heat exhaustion. Vulnerable populations (elderly, children, chronic diseases, disabilities) are more at risk.
- BART maintains air conditioning in BART cars.
- Canopy for shading
- Trees for cooling and shading

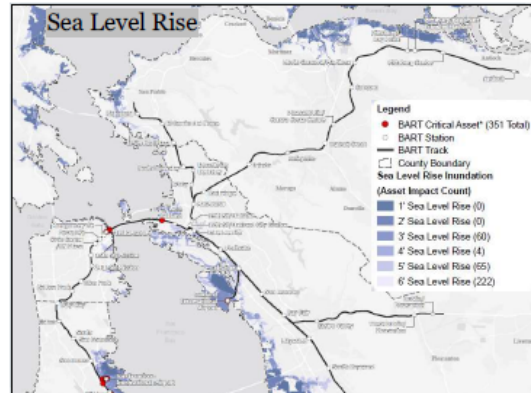
25



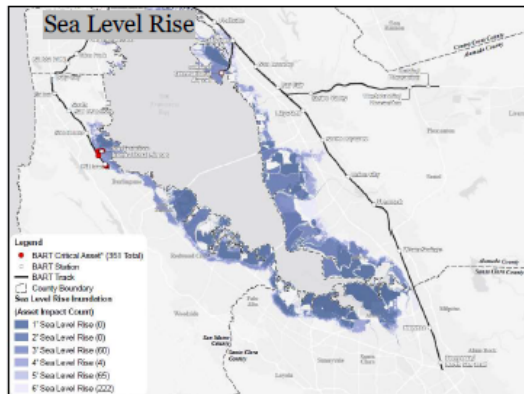
26



27



28



29

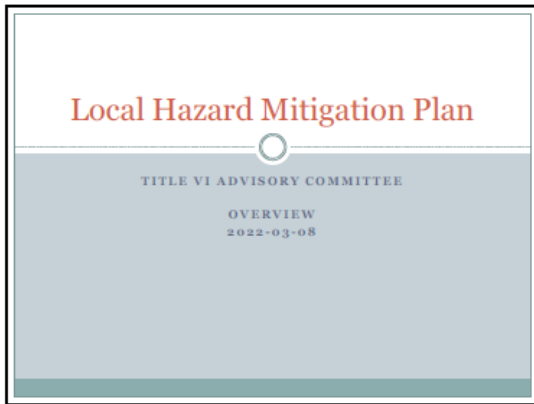
### Next Steps:

- Next meeting (March): review proposed mitigation strategies and prioritization
- Public comment (May/June): provide input of draft update.

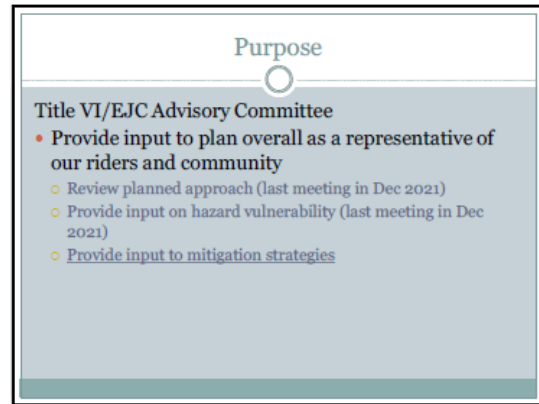
30

### **B1.2.3 April 5, 2022**

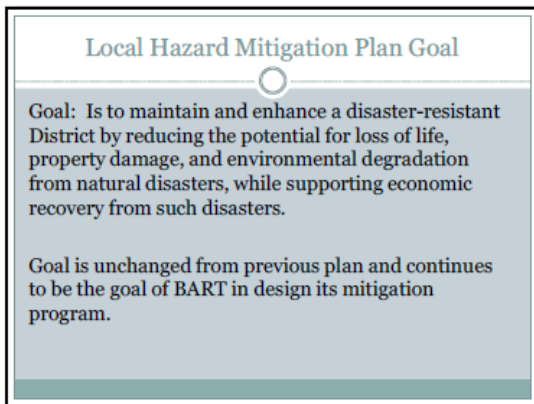
Meeting Attendees: Norman Wong, Sonjia Johnson, Emily Alter, Aleta Dupree, Anne Kwong, Denise Coleman, Diana Vuong, Director Robert Raburn, Dwayne Aikens, Helen Lim, Maceo Wiggins, Hannah Lindelof, Joel Flammand, Maceo Wiggins, Maria De Lourdes Richardson, Michael Eiseman, Fr. Paulson Mundanmani, Susan Ma.



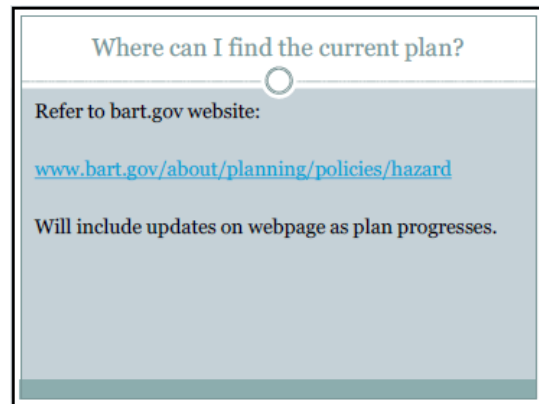
1



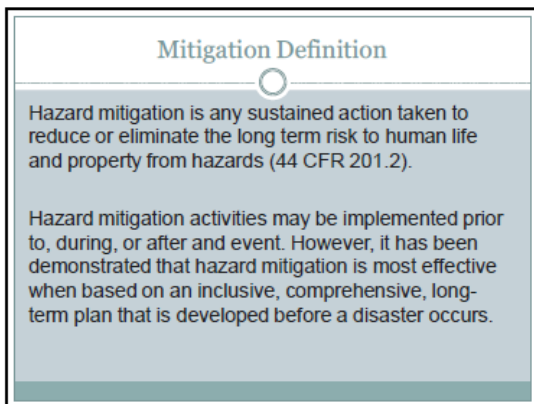
2



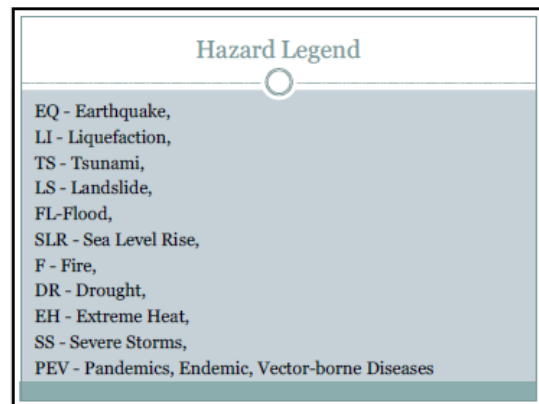
3



4



5



6

### Note on Mitigation Strategies

○

Following strategies are in draft form and subject to change.

Survey available to provide your feedback.  
<https://forms.gle/Axixoi8zfo9ufnC26>

7

Multiple Hazards			
Mitigation No. (tentative numbering)	Mitigation Name	Mitigation Description	Hazards Addressed*
1	Backup Emergency Operations Center	Establish a back up Emergency Operations Center with redundant communications systems.	EQ, LI, TS, FL, F, SS
2	Portable Emergency Equipment	Purchase portable equipment including hoses, pumps, emergency generators, radios, vehicles, oxygen tanks to allow to support response and recovery of service in locations and/or assets prone to failure.	EQ, LI, TS, LS, FL, F, EH, SS
4	Safe Evacuations	Improve evacuation and evacuation communications. Improvements include upgrades for water sensors, signage, and replacement of cross passage doors and hatch doors.	EQ, LI, TS, LS, FL, F, EH, SS
10	Power Resilience - Emergency Lighting	Minimize the likelihood that power interruptions will adversely impact emergency lighting. Improvements include providing, upgrading, or replacing uninterruptible power supply (UPS) and dedicated circuits for emergency lighting systems.	EQ, LI, TS, LS, FL, F, EH, SS
11	Power Resilience - General	Minimize the likelihood that power interruptions will adversely impact lifeline utility systems or critical facilities by ensuring that there is redundancy and reliability in power systems. Improvements include providing, upgrading, or replacing uninterruptible power supply (UPS), train control batteries, transformers, power distribution networks including cabling and switching equipment, and fixed emergency generators.	EQ, LI, TS, LS, FL, F, EH, SS

8

Multiple Hazards			
Mitigation No. (tentative numbering)	Mitigation Name	Mitigation Description	Hazards Addressed*
31	Redundant Systems	Provide or enhance redundant systems to reduce interruption to core network and system elements. Systems include networks, systems, fare collections, and radios.	EQ, LI, TS, LS, FL, F, EH, SS
32	Systems Disaster Recovery Planning	Enhance or conduct disaster recovery planning of systems to minimize disruption to service.	EQ, LI, TS, LS, FL, F, EH, SS
38	Emergency Dispatch Center	Provide or replace emergency dispatch center to better support disaster response.	EQ, LI, TS, LS, FL, F, EH, SS
46	Public Communication	Improve communication systems to the public when there are system disruptions due to natural disasters.	EQ, LI, TS, LS, FL, F, DR, EH, SS, PEV
40	Asset Management Integration	Include climate risk information into Asset Management	EQ, LI, TS, LS, FL, F, DR, EH, SS
50	Climate Risk of Projects	Incorporate best available climate risk in design criteria and projects	LI, TS, LS, FL, F, DR, EH, SS

9

Earthquake and Liquefaction			
Mitigation No. (tentative numbering)	Mitigation Name	Mitigation Description	Hazards Addressed*
21	Enhance Seismic Detection and Recovery	Detection efforts include installing cameras in seismic sensitive locations and revisiting detection thresholds. Efforts include conducting inventory and model structural fragilities for the BART system. Recovery efforts include procurement and storage of materials for seismic disaster response.	EQ, LI, LS
22	Seismic Retrofit Work	Continue ongoing seismic infrastructure retrofit of the BART system. Update structures to comply with seismic standards	EQ, LI, LS
33	Inspect and Repair Facilities for Structural	Inspect facilities for structural risk. Repair facilities to address structural issues and reduce structural risk.	EQ, LI, LS

10

Landslide			
Mitigation No. (tentative numbering)	Mitigation Name	Mitigation Description	Hazards Addressed*
3	Erosion Control, Slope Stabilization	Upgrade and repair facility foundations, embankments, and drainage to mitigate erosion issues. Work that may be included are excavation, fill placement, cut-fill transitions, slope stability, drainage and erosion control, slope setbacks, expansive soils, collapsible soils, environmental issues, geological and geotechnical investigations, grading plans and specifications, protection of adjacent properties, and review and permit issuance.	LS

11

Water-Related			
Mitigation No. (tentative numbering)	Mitigation Name	Mitigation Description	Hazards Addressed*
5	Storm Drainage System	Repair or replace dilapidated roofs, storm drains, pipelines, sump pumps, and channels to enable them to perform to their design capacity in handling water flows as part of regular maintenance activities.	FL, SS
18	Low Impact Development	For new development or redevelopments, incorporate low impact development (LID) to mitigate storm water runoff and peak flows in the watershed.	FL, SS
4	Adaptation Investigation and Research	Conduct study to further understand adaptation needs. Stay informed of scientific information compiled by regional and state sources on the subject of rising sea levels and global warming, especially on actions that local governments can take to mitigate this hazard including special design and engineering of facilities in low-lying areas.	FL, SLR

12



Water-Related (cont'd)			
Mitigation No. (tentative numbering)	Mitigation Name	Mitigation Description	Hazards Addressed*
28	Engage in Regional Planning for Flooding and Sea Level Rise	Support and engage in county and/or other regionally-led planning efforts in mitigation of flooding from sea level rise and other weather related issues.	FI, SLR
6	Sandbags and Sheeting	Purchase sandbags and plastic sheeting in anticipation of rainstorms, and deliver those materials to key BART sites.	IS, FI
24	Elevate/Protect Critical Facilities	Elevate/protect critical assets in flood risk areas.	IS, FI, SLR
9	Flood Safe Facilities (Water Intrusion)	Repair cracks and leaks resulting in water intrusion via sealing and other water proofing techniques.	IS, FI, SLR, SS

13

Fire			
Mitigation No. (tentative numbering)	Mitigation Name	Mitigation Description	Hazards Addressed*
23	Fire Suppression and Alarm Systems	Upgrade facilities to ensure a reliable system fire suppression for existing and new development. Work includes replacing/upgrading old fire alarm systems, water piping, control wiring, adequate wet stand pipes, fire hose cabinet, and chemical fire suppression systems. Provide CCTV cameras in tunnels to remotely monitor for fire issues.	F
23	Fire Hazard Removal	Conduct removal of debris and vegetation from district property that pose a fire hazard.	F
25	Enhance Fire Safety	Upgrade communications systems at fire command posts. Assess and implement fire safety enhancements for control towers. Add fire command posts in critical locations.	F

14

Fire (cont'd)			
Mitigation No. (tentative numbering)	Mitigation Name	Mitigation Description	Hazards Addressed*
36	Fire Breaks	Create firebreaks along BART right-of-way to reduce fire risks.	F
37	Fire Life Safety Training Facility	Build a fire life safety training facility to train first responders to BART system.	F
39	Address Homelessness Needs	Homeless encampments on BART right-of-way pose a fire risk. BART is in process of developing a Strategic Homelessness Action Plan. See <a href="https://www.bart.gov/guide/social-resources">https://www.bart.gov/guide/social-resources</a> for details. Efforts will include advocacy and partnerships to support health and wellbeing of homeless individuals.	F
7	Water Distribution System	Repair or replace water distribution systems on BART facilities including sewer and water lines and valves that are not in a state of good repair.	F, DR

15

Drought			
Mitigation No. (tentative numbering)	Mitigation Name	Mitigation Description	Hazards Addressed*
8	Investigate High Usage Facilities	Track the water use of each facility and investigate and address facilities that have high water usage.	DR
25	Improve Water Systems	Improve water efficiency, upgrading to low flow water fixtures, water recycling, and other water conservation techniques.	DR
29	Irrigation and Landscape Improvements	Upgrade irrigation and landscaping for water efficiency that reduces maintenance needs and conserve water.	DR
7 (Note: duplicate from prior slide)	Water Distribution System	Repair or replace water distribution systems on BART facilities including sewer and water lines and valves that are not in a state of good repair.	F, DR

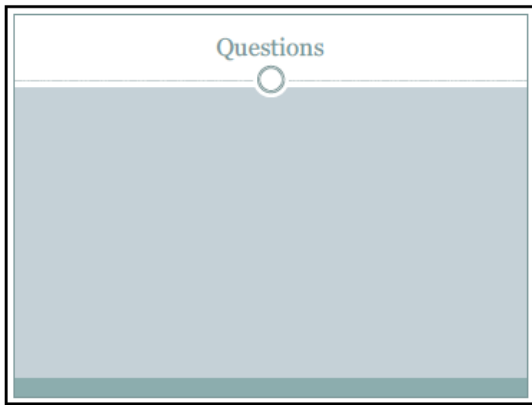
16

Extreme Heat			
Mitigation No. (tentative numbering)	Mitigation Name	Mitigation Description	Hazards Addressed*
34	Sun Shields	Provide sun shields for equipment located outdoors to reduce risk of overheating.	EH

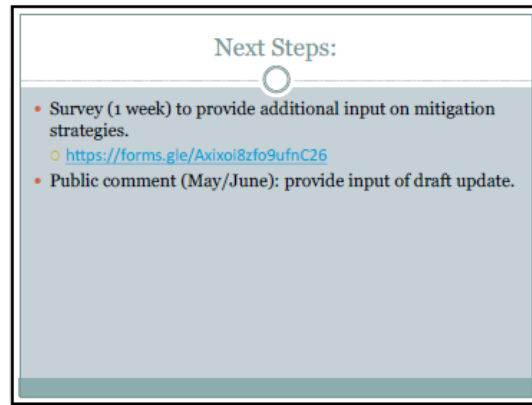
17

Pandemics, Endemics, Vector-borne Diseases			
Mitigation No. (tentative numbering)	Mitigation Name	Mitigation Description	Hazards Addressed*
40	Contagious Virus Planning	Update and maintain District's Contagious Virus Response Plan.	FEV
41	Covid-19 Prevention Program	Maintain and implement BART's Covid-19 Prevention Program.	FEV
42	HVAC Filters on BART Train Cars	Replace HVAC filters on BART train cars. Air filtration plays an important role in preventing transmission of coronavirus	FEV

18



19



20

# B1.3 Surveys

## B1.3.1 Internal Stakeholders

### BART LHMP Survey

Welcome. Thank you in advance for your participation. This survey is intended to better understand stakeholder views with regard to natural hazards and mitigations to reduce hazard risk. Feedback from this survey will support update of BART's Local Hazard Mitigation Plan.

For additional information please visit <https://www.bart.gov/about/planning/policies/hazard>

#### Contact Information

1. Name

\_\_\_\_\_

2. Group or Division Name

\_\_\_\_\_

3. Role or Title

\_\_\_\_\_

#### Hazard Information

4. What hazards are you most concerned about? Select all that apply.

Check all that apply:

- Earthquake
- Liquefaction
- Tsunami
- Landslide
- Flooding
- Sea Level Rise
- Fire
- Drought
- Extreme Heat
- Severe Storms
- Pandemics, Endemics, Vector-borne Diseases

Other:  \_\_\_\_\_

Please rate each action low, medium, or high priority. In rating each action, please consider the action's importance and alignment to the following criteria:

- Hazard risk reduction
- Cost to benefit value
- Environmental benefit
- Equitable outcomes
- Safety impact

5.

Mitigation No. (tentative numbering)	Mitigation Name	Mitigation Description	Hazards Addressed <sup>1</sup>
9	Backup Emergency Operations Center	Establish a back-up Emergency Operations Center with redundant communications systems.	EQ, LL, TS, FL, F, SS

Mark only one oval.

- Low
- Medium
- High

6.

8	Portable Emergency Equipment	Purchase portable equipment including hoses, pumps, emergency generators, radios, vehicles, oxygen tanks to allow to support response and recovery of service in locations and/or assets prone to failure.	EQ, LL, TS, LS, FL, F, EH, SS
---	------------------------------	--	-------------------------------

Mark only one oval.

- Low
- Medium
- High

7.

9	Safe Evacuations	Improve evacuation and evacuation communications. Improvements include upgrades for water sensors, signage, and placement of cross passage doors and hatch doors.	EQ, LL, TS, LS, FL, F, EH, SS
---	------------------	---	-------------------------------

Mark only one oval.

- Low
- Medium
- High

8.

10	Power Resilience - Emergency Lighting	Minimize the likelihood that power interruptions will adversely impact emergency lighting. Improvements include providing, upgrading, or replacing uninterruptible power supply (UPS) and dedicated circuits for emergency lighting systems.	EQ, LL, TS, LS, FL, F, EH, SS
----	---------------------------------------	--	-------------------------------

Mark only one oval.

- Low
- Medium
- High

9.

11	Power Resilience - General	Minimize the likelihood that power interruptions will adversely impact lifeline utility systems or critical facilities by ensuring that there is redundancy and reliability in powerSS systems. Improvements include providing, upgrading, or replacing uninterruptible power supply (UPS), train control batteries, transformers, power distribution networks including cabling and switching equipment, and fixed emergency generators.	EQ, LL, TS, LS, FL, F, EH, SS
----	----------------------------	---	-------------------------------

Mark only one oval.

- Low
- Medium
- High

10.

12	Public Communication	Improve communication systems in the public when there are system disruptions due to natural disasters.	EQ, LL, TS, LS, FL, F, DR, EH, SS, PDS
----	----------------------	---	--

Mark only one oval.

- Low
- Medium
- High

11.

13	Asset Management Integration	Include climate risk information into Asset Management	EQ, LL, TS, LS, FL, F, DR, EH, SS
----	------------------------------	--	-----------------------------------

Mark only one oval.

- Low
- Medium
- High

12.

30	Climate Risk of Projects	Incorporate best available climate risk in design criteria and projects	LI, TS, LS, FL, F, DR, EH, SS
----	--------------------------	---	-------------------------------

Mark only one oval.

- Low
- Medium
- High

13.

31	Redundant Systems	Provide or enhance redundant systems to reduce interruption in core network and system elements. Systems include networks, systems, fare collections, and trains.	EQ, LI, TS, LS, FL, F, EH, SS
----	-------------------	---	-------------------------------

Mark only one oval.

- Low
- Medium
- High

14.

32	Systems Disaster Recovery Planning	Enhance or conduct disaster recovery planning of systems to minimize disruption to service.	EQ, LI, TS, LS, FL, F, EH, SS
----	------------------------------------	---	-------------------------------

Mark only one oval.

- Low
- Medium
- High

17.

Mitigation No. (tentative numbering)	Mitigation Name	Mitigation Description	Hazards Addressed*
21	Enhance Seismic Detection and Recovery	Detection efforts include installing cameras in seismic sensitive locations and revisiting detection thresholds. Efforts includes conducting inventory and model structural fragilities for the BART system. Recovery efforts include procurement and storage of materials for seismic disaster response.	EQ, LI, LS

Mark only one oval.

- Low
- Medium
- High

18.

22	Seismic Retrofit Work	Continue ongoing seismic infrastructure retrofit of the BART systems. Update structures to comply with seismic standards	EQ, LI, LS
----	-----------------------	--	------------

Mark only one oval.

- Low
- Medium
- High

15.

38	Emergency Dispatch Center	Provide or replace emergency dispatch center to better support disaster response.	EQ, LI, TS, LS, FL, F, EH, SS
----	---------------------------	---	-------------------------------

Mark only one oval.

- Low
- Medium
- High

16. Are there other actions you'd like BART to consider in this category? If yes, please describe.

---



---



---

**Seismic (earthquakes, liquefaction) Mitigation**

Rating criteria (repeated for convenience):

- 1) Hazard risk reduction
- 2) Cost to benefit value
- 3) Environmental benefit
- 4) Equitable outcomes
- 5) Safety impact

19.

33	Inspect and Repair Facilities for Structural	Inspect facilities for structural risk. Repair facilities to address structural issues and reduce structural risk.	EQ, LI, LS
----	--	--	------------

Mark only one oval.

- Low
- Medium
- High

20. Are there other actions you'd like BART to consider in this category? If yes, please describe.

---



---



---

**Landslide Mitigation**

Rating criteria (repeated for convenience):

- 1) Hazard risk reduction
- 2) Cost to benefit value
- 3) Environmental benefit
- 4) Equitable outcomes
- 5) Safety impact

21.

Mitigation No. (tentative numbering)	Mitigation Name	Mitigation Description	Hazards Addressed*
3	Erosion Control, Slope Stabilization	Upgrade and repair facility foundations, embankments, and drainage to mitigate erosion issues. Work that may be included are excavation, fill placement, cut-fill transitions, slope stability, drainage and erosion control, slope setbacks, expansive soils, collapsible soils, environmental issues, geological and geotechnical investigations, grading plans and specifications, protection of adjacent properties, and review and permit issuance.	LS

Mark only one oval.

- Low  
 Medium  
 High

22. Are there other actions you'd like BART to consider in this category? If yes, please describe.

---



---



---



---

25.

18	Low Impact Development	For new development or redevelopments, incorporate low impact development (LIDs) to mitigate storm water runoff and peak flows in the watershed.	FL, SS
----	------------------------	--	--------

Mark only one oval.

- Low  
 Medium  
 High

26.

6	Sandbags and Sheeting	Purchase sandbags and plastic sheeting in anticipation of rainstorms, and deliver those materials to key BART sites.	IS, FL
---	-----------------------	--	--------

Mark only one oval.

- Low  
 Medium  
 High

27.

9	Flood Safe Facilities (Water Intrusion)	Repair cracks and leaks resulting in water intrusion via sealing and other water proofing techniques.	IS, FL, SLR, SS
---	---	---	-----------------

Mark only one oval.

- Low  
 Medium  
 High



- Rating criteria (repeated for convenience):
- 1) Hazard risk reduction
  - 2) Cost to benefit value
  - 3) Environmental benefit
  - 4) Equitable outcomes
  - 5) Safety impact

23.

Mitigation No. (tentative numbering)	Mitigation Name	Mitigation Description	Hazards Addressed*
5	Storm Drainage System	Repair or replace dilapidated roofs, storm drains, pipelines, sump pumps, and channels to enable them to perform to their design capacity in handling water flows as part of regular maintenance activities.	FL, SS

Mark only one oval.

- Low  
 Medium  
 High

24.

4	Adaptation Investigation and Research	Conduct study to further understand adaptation needs. Stay informed of scientific information compiled by regional and state sources on the subject of rising sea levels and global warming, especially on actions that local governments can take to mitigate this hazard including special designs and engineering of facilities in low-lying areas.	FL, SLR
---	---------------------------------------	--	---------

Mark only one oval.

- Low  
 Medium  
 High

28.

24	Elevate/Protect Critical Facilities	Elevate/protect critical assets in flood risk areas.	IS, FL, SLR
----	-------------------------------------	--	-------------

Mark only one oval.

- Low  
 Medium  
 High

29.

18	Engage in Regional Planning for Flooding and Sea Level Rise	Support and engage in county and/or other regionally-led planning efforts in mitigation of flooding from sea level rise and other weather related issues.	FL, SLR
----	---	---	---------

Mark only one oval.

- Low  
 Medium  
 High

30. Are there other actions you'd like BART to consider in this category? If yes, please describe.

---



---



---

**Fire Mitigation**

Rating criteria (repeated for convenience):  
 1) Hazard risk reduction  
 2) Cost to benefit value  
 3) Environmental benefit  
 4) Equitable outcomes  
 5) Safety impact

31.

Mitigation No. (tentative numbering)	Mitigation Name	Mitigation Description	Hazards Addressed*
33	Fire Suppression and Alarm Systems	Upgrade facilities to ensure a reliable system fire suppression for existing and new development. Work includes replacing/upgrading old fire alarm systems, water piping, control wiring, adequate wet stand pipes, fire hose cabinet, and chemical fire suppression systems. Provide CCTV cameras in tunnels to remotely monitor for fire issues.	F

Mark only one oval.

- Low  
 Medium  
 High

32.

33	Fire Hazard Removal	Conduct removal of debris and vegetation from district property that pose a fire hazard.	F
----	---------------------	--	---

Mark only one oval.

- Low  
 Medium  
 High

36.

37	Fire Life Safety Training Facility	Build a fire life safety training facility to train first responders to BART system.	F
----	------------------------------------	--	---

Mark only one oval.

- Low  
 Medium  
 High

37.

39	Address Homelessness Needs	Homeless encampments on BART right-of-way pose a fire risk. BART is in process of developing a Strategic Homelessness Action Plan. See <a href="https://www.bart.gov/guide/social-resources">https://www.bart.gov/guide/social-resources</a> for details. Efforts will include advocacy and partnerships to support health and wellbeing of homeless individuals.	F
----	----------------------------	---	---

Mark only one oval.

- Low  
 Medium  
 High

38. Are there other actions you'd like BART to consider in this category? If yes, please describe.

---



---



---



---

33.

33	Enhance Fire Safety	Upgrade communications systems at fire command posts. Assess and implement fire safety enhancements for control towers. Add fire command posts in critical locations.	F
----	---------------------	---	---

Mark only one oval.

- Low  
 Medium  
 High

34.

34	Water Distribution System	Repair or replace water distribution systems on BART facilities including sewer and water lines and valves that are not in a state of good repair.	F, DR
----	---------------------------	--	-------

Mark only one oval.

- Low  
 Medium  
 High

35.

35	Fire Breaks	Create firebreaks along BART right-of-way to reduce fire risks.	F
----	-------------	---	---

Mark only one oval.

- Low  
 Medium  
 High

**Drought Mitigation**

Rating criteria (repeated for convenience):  
 1) Hazard risk reduction  
 2) Cost to benefit value  
 3) Environmental benefit  
 4) Equitable outcomes  
 5) Safety impact

39.

39 (Note: duplicate from prior slide)	Water Distribution System	Repair or replace water distribution systems on BART facilities including sewer and water lines and valves that are not in a state of good repair.	F, DR
---------------------------------------	---------------------------	--	-------

Mark only one oval.

- Low  
 Medium  
 High

40.

Mitigation No. (tentative numbering)	Mitigation Name	Mitigation Description	Hazards Addressed*
40	Investigate High Usage Facilities	Track the water use of each facility and investigate and address facilities that have high water usage.	DR

Mark only one oval.

- Low  
 Medium  
 High

41.

35	Improve Water Systems	Improve water efficiency, upgrading to low flow (DR) water fixtures, water recycling, and other water conservation techniques.	DR
----	-----------------------	--	----

Mark only one oval.

Low  
 Medium  
 High

42.

39	Irrigation and Landscape Improvements	Upgrade irrigation and landscaping for water efficiency that reduces maintenance needs and conserve water.	DR
----	---------------------------------------	--	----

Mark only one oval.

Low  
 Medium  
 High

43. Are there other actions you'd like BART to consider in this category? If yes, please describe.

---

---

---

---



Rating criteria (repeated for convenience):  
1) Hazard risk reduction  
2) Cost to benefit value  
3) Environmental benefit  
4) Equitable outcomes  
5) Safety impact

44.

Mitigation No. (tentative numbering)	Mitigation Name	Mitigation Description	Hazards Addressed*
34	Sun Shields	Provide sun shields for equipment located outdoors to reduce risk of overheating.	EH

Mark only one oval.

Low  
 Medium  
 High


45. Are there other actions you'd like BART to consider in this category? If yes, please describe.

---

---

---

---



Rating criteria (repeated for convenience):  
1) Hazard risk reduction  
2) Cost to benefit value  
3) Environmental benefit  
4) Equitable outcomes  
5) Safety impact

46.

Mitigation No. (tentative numbering)	Mitigation Name	Mitigation Description	Hazards Addressed*
40	Contagious Virus Planning	Maintain and update District's Contagious Virus Response Plan.	PEV

Mark only one oval.

Low  
 Medium  
 High

47.

41	Covid-19 Prevention Program	Maintain and implement BART's Covid-19 Prevention Program.	PEV
----	-----------------------------	--	-----

Mark only one oval.

Low  
 Medium  
 High

48.

42	HVAC Filters on BART Train Cars	Replace HVAC filters on BART train cars. Air filtration plays an important role in preventing transmission of coronavirus.	PEV
----	---------------------------------	--	-----

Mark only one oval.

Low  
 Medium  
 High

49. Are there other actions you'd like BART to consider in this category? If yes, please describe.

---

---

---

---



50. Are there mitigation efforts your group or division is undertaking or has undertaken that may reduce hazard risk to BART facilities or services? If yes, please describe.

---

---

---

---

51. Is there anything else you'd like BART to consider in preparing for natural disasters?

---

---

---

---

---

This content is neither created nor endorsed by Google.

Google Forms



## B1.3.2 Title IV/EJC

### BART LHMP Survey

Welcome. Thank you in advance for your participation. This survey is intended to better understand stakeholder views with regard to natural hazards and mitigations to reduce hazard risk. Feedback from this survey will support update of BART's Local Hazard Mitigation Plan.

For additional information please visit <https://www.bart.gov/about/planing/policies/hazards>

#### Contact Information

- Name  
\_\_\_\_\_
- Organization  
\_\_\_\_\_
- Role or Title  
\_\_\_\_\_
- Email  
\_\_\_\_\_
- Phone Number  
\_\_\_\_\_

#### Hazard Information

cont'd

Mitigation No. (tentative numbering)	Mitigation Name	Mitigation Description	Hazards Addressed*
31	Redundant Systems	Provide or enhance redundant systems to reduce interruption to core network and system elements. Systems include networks, systems, fare collections, and radio.	EQ, LI, TS, LS, FL, F, EH, SS
32	Systems Disaster Recovery Planning	Enhance or conduct disaster recovery planning of systems to minimize disruption to services.	EQ, LI, TS, LS, FL, F, EH, SS
38	Emergency Dispatch Center	Provide or replace emergency dispatch center to better support disaster response.	EQ, LI, TS, LS, FL, F, EH, SS
36	Public Communication	Improve communication systems to the public when there are system disruptions due to natural disasters.	EQ, LI, TS, LS, FL, F, DR, EH, SS, PEV
20	Asset Management Integration	Include climate risk information into Asset Management	EQ, LI, TS, LS, FL, F, DR, EH, SS
30	Climate Risk of Projects	Incorporate best available climate risk in design criteria and projects	LI, TS, LS, FL, F, DR, EH, SS

#### Hazard Legend

EQ - Earthquake,	LI - Liquefaction,	TS - Tsunami,
LS - Landslide,	FL - Flood,	SLR - Sea Level Rise,
F - Fire,	DR - Drought,	EH - Extreme Heat,
SS - Severe Storms,	PEV - Pandemics, Endemic, Vector-borne Diseases	

7. Are there implementation concerns you would like BART to consider?
- \_\_\_\_\_
- \_\_\_\_\_
- \_\_\_\_\_
- \_\_\_\_\_

6. What hazards are your organization most concerned about? Select all that apply.

Check all that apply:

- Earthquake  
 Liquefaction  
 Tsunami  
 Landslide  
 Flooding  
 Sea Level Rise  
 Fire  
 Drought  
 Extreme Heat  
 Severe Storms  
 Pandemics, Endemics, Vector-borne Diseases  
 Other:  \_\_\_\_\_

#### Mitigation Information: General

The following are mitigations BART is considering to address hazard risks in general.

Mitigation No. (tentative numbering)	Mitigation Name	Mitigation Description	Hazards Addressed*
3	Backup Emergency Operations Center	Establish a back-up Emergency Operations Center with redundant communications systems.	EQ, LI, TS, FL, F, SS
2	Portable Emergency Equipment	Purchase portable equipment including hoses, pumps, emergency generators, radios, vehicles, oxygen tanks to allow to support response and recovery of service in locations and/or assets prone to failure.	EQ, LI, TS, LS, FL, F, EH, SS
4	Safe Evacuations	Improve evacuation and evacuation communications. Improvements include upgrades for water sensors, signage, and replacement of cross passage doors and hatch covers.	EQ, LI, TS, LS, FL, F, EH, SS
10	Power Resilience - Emergency Lighting	Minimize the likelihood that power interruptions will adversely impact emergency lighting. Improvements include providing, upgrading, or replacing uninterruptible power supply (UPS) and dedicated circuits for emergency lighting systems.	EQ, LI, TS, LS, FL, F, EH, SS
11	Power Resilience - General	Minimize the likelihood that power interruptions will adversely impact lifeline utility systems or critical facilities by ensuring that there is redundancy and reliability in power systems. Improvements include providing, upgrading, or replacing uninterruptible power supply (UPS), train control batteries, transformers, power distribution networks including cabling and switching equipment, and fixed emergency generators.	EQ, LI, TS, LS, FL, F, EH, SS

8. Are there other efforts you'd like BART to consider in this category? If yes, please describe.
- \_\_\_\_\_
- \_\_\_\_\_
- \_\_\_\_\_

#### Mitigation Information: Seismic

The following are mitigations BART is considering to address seismic risks (earthquakes, liquefaction).

Mitigation No. (tentative numbering)	Mitigation Name	Mitigation Description	Hazards Addressed*
21	Enhance Seismic Detection and Recovery	Detection efforts include installing cameras in seismic sensitive locations and revisiting detection thresholds. Efforts include conducting inventory and model structural fragilities for the BART system. Recovery efforts include procurement and storage of materials for seismic disaster response.	EQ, LI, LS
22	Seismic Retrofit Work	Continue ongoing seismic infrastructure retrofit of the BART system. Update structures to comply with seismic standards.	EQ, LI, LS
33	Inspect and Repair Facilities for Structural	Inspect facilities for structural risk. Repair facilities to address structural issues and reduce structural risk.	EQ, LI, LS

Hazard Legend

EQ - Earthquake, LS - Landslide, F - Fire, SS - Severe Storms,	LI - Liquefaction, FL - Flood, DR - Drought, PEV - Pandemics, Endemic, Vector-borne Diseases	TS - Tsunami, SLR - Sea Level Rise, EH - Extreme Heat,
---	---	--

9. Are there implementation concerns you would like BART to consider?

---

---

---

---

---

10. Are there other efforts you'd like BART to consider in this category? If yes, please describe.

---

---

---

---

---

Mitigation Information: Landslide

The following are mitigations BART is considering to address landslide risks.

Mitigation No. (tentative numbering)	Mitigation Name	Mitigation Description	Hazards Addressed*
3	Erosion Control, Slope Stabilization	Upgrade and repair facility foundations, embankments, and drainage to mitigate erosion issues. Work that may be included are excavation, fill placement, cut-fill transitions, slope stability, drainage and erosion control, slope setbacks, expansive soils, collapsible soils, environmental issues, geological and geotechnical investigations, grading plans and specifications, protection of adjacent properties, and review and permit issuance.	LS

Hazard Legend

EQ - Earthquake, LS - Landslide, F - Fire, SS - Severe Storms,	LI - Liquefaction, FL - Flood, DR - Drought, PEV - Pandemics, Endemic, Vector-borne Diseases	TS - Tsunami, SLR - Sea Level Rise, EH - Extreme Heat,
---	---	--

11. Are there implementation concerns you would like BART to consider?

---

---

---

---

---

12. Are there other efforts you'd like BART to consider in this category? If yes, please describe.

---

---

---

---

---

Mitigation Information: Water-related

The following are mitigations BART is considering to address water-related risks (e.g. flooding, severe storm, sea level rise, tsunami).

Mitigation No. (tentative numbering)	Mitigation Name	Mitigation Description	Hazards Addressed*
3	Storm Drainage Systems	Repair or replace dilapidated roofs, storm drains, pipelines, sump pumps, and channels to enable them to perform to their design capacity in handling water flows as part of regular maintenance activities.	FL, SS
8	Low Impact Development	For new development or redevelopments, incorporate low impact development (LIDs) to mitigate storm water runoff and peak flows in the watershed.	FL, SS
14	Adaptation Investigation and Research	Conduct study to further understand adaptation needs. Stay informed of scientific information compiled by regional and state sources on the subject of rising sea levels and global warming, especially on actions that local governments can take to mitigate this hazard including special design and engineering of facilities in low-lying areas.	FL, SLR

cont'd

Mitigation No. (tentative numbering)	Mitigation Name	Mitigation Description	Hazards Addressed*
28	Engage in Regional Planning for Flooding and Sea Level Rise	Support and engage in county and/or other regionally-led planning efforts in mitigation of flooding from sea level rise and other weather related issues.	FL, SLR
6	Sandbags and Sheeting	Purchase sandbags and plastic sheeting in anticipation of rainstorms, and deliver those materials to key BART sites.	TS, FL
24	Elevate/Protect Critical Facilities	Elevate/protect critical assets in flood risk areas.	TS, FL, SLR
9	Flood Safe Facilities (Water Intrusion)	Repair cracks and leaks resulting in water intrusion via sealing and other water proofing techniques.	TS, FL, SLR, SS

Hazard Legend

EQ - Earthquake, LS - Landslide, F - Fire, SS - Severe Storms,	LI - Liquefaction, FL - Flood, DR - Drought, PEV - Pandemics, Endemic, Vector-borne Diseases	TS - Tsunami, SLR - Sea Level Rise, EH - Extreme Heat,
---	---	--

13. Are there implementation concerns you would like BART to consider?

---

---

---

---

---

14. Are there other efforts you'd like BART to consider in this category? If yes, please describe.

---



---



---



---

Mitigation Information: Fire

The following are mitigations BART is considering to address fire risks.

Mitigation No. (tentative numbering)	Mitigation Name	Mitigation Description	Hazards Addressed*
33	Fire Suppression and Alarm Systems	Upgrade facilities to ensure a reliable system fire suppression for existing and new development. Work includes replacing/upgrading old fire alarm systems, water piping, control wiring, adequate wet stand pipes, fire hose cabinet, and chemical fire suppression systems. Provide CCTV camera in tunnels to remotely monitor for fire issues.	F
23	Fire Hazard Removal	Conduct removal of debris and vegetation from district property that pose a fire hazard.	F
35	Enhance Fire Safety	Upgrade communications systems at fire command posts. Assess and implement fire safety enhancements for control towers. Add fire command posts in critical locations.	F

16. Are there other efforts you'd like BART to consider in this category? If yes, please describe.

---



---



---



---

Mitigation Information: Drought

The following are mitigations BART is considering to address drought risks.

Mitigation No. (tentative numbering)	Mitigation Name	Mitigation Description	Hazards Addressed*
8	Investigate High Usage Facilities	Track the water use of each facility and investigate and address facilities that have high water usage.	DR
15	Improve Water Systems	Improve water efficiency, upgrading to low flow water fixtures, water recycling, and other water conservation techniques.	DR
29	Irrigation and Landscape Improvements	Upgrade irrigation and landscaping for water efficiency that reduces maintenance needs and conserve water.	DR
7 (Note: duplicate from prior slide)	Water Distribution System	Repair or replace water distribution systems on BART facilities including sewer and water lines and valves that are not in a state of good repair.	F, DR

Hazard Legend

EQ - Earthquake,	LI - Liquefaction,	TS - Tsunami,
LS - Landslide,	FL-Flood,	SLR - Sea Level Rise,
F - Fire,	DR - Drought,	EH - Extreme Heat,
SS - Severe Storms,	PEV - Pandemics, Endemic, Vector-borne Diseases	

cont'd

Mitigation No. (tentative numbering)	Mitigation Name	Mitigation Description	Hazards Addressed*
36	Fire Breaks	Create firebreaks along BART right-of-way to reduce fire risks.	F
37	Fire Life Safety Training Facility	Build a fire life safety training facility to train first responders to BART system.	F
39	Address Homelessness Needs	Homeless encampments on BART right-of-way pose a fire risk. BART is in process of developing a Strategic Homelessness Action Plan. See <a href="https://www.bart.gov/guide/social-resources">https://www.bart.gov/guide/social-resources</a> for details. Efforts will include advocacy and partnerships to support health and wellbeing of homeless individuals.	F
7	Water Distribution System	Repair or replace water distribution systems on BART facilities including sewer and water lines and valves that are not in a state of good repair.	F, DR

Hazard Legend

EQ - Earthquake,	LI - Liquefaction,	TS - Tsunami,
LS - Landslide,	FL-Flood,	SLR - Sea Level Rise,
F - Fire,	DR - Drought,	EH - Extreme Heat,
SS - Severe Storms,	PEV - Pandemics, Endemic, Vector-borne Diseases	

15. Are there implementation concerns you would like BART to consider?

---



---



---



---

17. Are there implementation concerns you would like BART to consider?

---



---



---



---

18. Are there other efforts you'd like BART to consider in this category? If yes, please describe.

---



---



---



---

Mitigation Information: Extreme Heat

The following are mitigations BART is considering to address extreme heat risks.

Mitigation No. (tentative numbering)	Mitigation Name	Mitigation Description	Hazards Addressed*
34	Sun Shields	Provide sun shields for equipment located outdoors to reduce risk of overheating.	EH

Hazard Legend

EQ - Earthquake,	LI - Liquefaction,	TS - Tsunami,
LS - Landslide,	FL-Flood,	SLR - Sea Level Rise,
F - Fire,	DR - Drought,	EH - Extreme Heat,
SS - Severe Storms,	PEV - Pandemics, Endemic, Vector-borne Diseases	

19. Are there implementation concerns you would like BART to consider?

---

---

---

---

20. Are there other efforts you'd like BART to consider in this category? If yes, please describe.

---

---

---

---

**Mitigation Information: Infectious Diseases**

The following are mitigations BART is considering to address risks of infectious diseases (pandemics, endemics, vector-borne diseases).

Mitigation No. (tentative numbering)	Mitigation Name	Mitigation Description	Hazards Addressed*
40	Contagious Virus Planning	Maintain and update District's Contagious Virus Response Plan.	PEV
41	Covid-19 Prevention Program	Maintain and implement BART's Covid-19 Prevention Program.	PEV
42	HVAC Filters on BART Train Cars	Replace HVAC filters on BART train cars. Air filtration plays an important role in preventing transmission of coronavirus.	PEV

**Hazard Legend**

EQ - Earthquake,	LI - Liquefaction,	TS - Tsunami,
LS - Landslide,	FL - Flood,	SLR - Sea Level Rise,
F - Fire,	DR - Drought,	EH - Extreme Heat,
SS - Severe Storms,	PEV - Pandemics, Endemic, Vector-borne Diseases	

21. Are there implementation concerns you would like BART to consider?

---

---

---

---

22. Are there other efforts you'd like BART to consider in this category? If yes, please describe.

---

---

---

---

**Other**

23. Is there anything else you'd like BART to consider in preparing for natural disasters?

---

---

---

---

This content is neither created nor endorsed by Google.

Google Forms

## B1.3.3 External Agencies

### BART LHMP Survey

Welcome. Thank you in advance for your participation. This survey is intended to better understand stakeholder views with regard to natural hazards and mitigations to reduce hazard risk. Feedback from this survey will support update of BART's Local Hazard Mitigation Plan.

For additional information please visit <https://www.bart.gov/about/chartering/policies/hazards>

#### Contact Information

1. Name  
\_\_\_\_\_
2. Organization  
\_\_\_\_\_
3. Role or Title  
\_\_\_\_\_
4. Email  
\_\_\_\_\_
5. Phone Number  
\_\_\_\_\_

#### Hazard Information

cont'd

Mitigation No. (tentative numbering)	Mitigation Name	Mitigation Description	Hazards Addressed*
31	Redundant Systems	Provide or enhance redundant systems to reduce interruption to core network and system elements. Systems include networks, systems, fare collections, and radio.	EQ, LI, TS, LS, FL, F, EH, SS
32	Systems Disaster Recovery Planning	Enhance or conduct disaster recovery planning of systems to minimize disruption to service.	EQ, LI, TS, LS, FL, F, EH, SS
38	Emergency Dispatch Center	Provide or replace emergency dispatch center to better support disaster response.	EQ, LI, TS, LS, FL, F, EH, SS
36	Public Communication	Improve communication systems to the public when there are system disruptions due to natural disasters.	EQ, LI, TS, LS, FL, F, DR, EH, SS, PEV
20	Asset Management Integration	Include climate risk information into Asset Management	EQ, LI, TS, LS, FL, F, DR, EH, SS
30	Climate Risk of Projects	Incorporate best available climate risk in design criteria and projects	LI, TS, LS, FL, F, DR, EH, SS

#### Hazard Legend

EQ - Earthquake,	LI - Liquefaction,	TS - Tsunami,
LS - Landslide,	FL - Flood,	SLE - Sea Level Rise,
F - Fire,	DR - Drought,	EH - Extreme Heat,
SS - Severe Storms,	PEV - Pandemics, Endemic, Vector-borne Diseases	

7. Are there implementation concerns you would like BART to consider?
- \_\_\_\_\_
- \_\_\_\_\_
- \_\_\_\_\_

6. What hazards are your organization most concerned about? Select all that apply.

Check all that apply.

- Earthquake
- Liquefaction
- Tsunami
- Landslide
- Flooding
- Sea Level Rise
- Fire
- Drought
- Extreme Heat
- Severe Storms
- Pandemics, Endemics, Vector-borne Diseases

Other:  \_\_\_\_\_

#### Mitigation Information: General

The following are mitigations BART is considering to address hazard risks in general.

Mitigation No. (tentative numbering)	Mitigation Name	Mitigation Description	Hazards Addressed*
1	Backup Emergency Operations Center	Establish a back-up Emergency Operations Center with redundant communications systems.	EQ, LI, TS, FL, F, SS
2	Portable Emergency Equipment	Purchase portable equipment including hoses, pumps, emergency generators, radios, vehicles, oxygen tanks to allow in support response and recovery of service in locations and/or assets prone to failure.	EQ, LI, TS, LS, FL, F, EH, SS
4	Safe Evacuations	Improve evacuation and evacuation communications. Improvements include upgrades for water sensors, signage, and replacement of cross passage doors and hatch doors.	EQ, LI, TS, LS, FL, F, EH, SS
10	Power Resilience - Emergency Lighting	Minimize the likelihood that power interruptions will adversely impact emergency lighting. Improvements include providing, upgrading, or replacing uninterruptible power supply (UPS) and dedicated circuits for emergency lighting systems.	EQ, LI, TS, LS, FL, F, EH, SS
11	Power Resilience - General	Minimize the likelihood that power interruptions will adversely impact lifeline utility systems or critical facilities by ensuring that there is redundancy and reliability in power systems. Improvements include providing, upgrading, or replacing uninterruptible power supply (UPS), train control batteries, transformers, power distribution networks including cabling and switching equipment, and fixed emergency generators.	EQ, LI, TS, LS, FL, F, EH, SS

8. Are there other efforts you'd like BART to consider in this category? If yes, please describe.
- \_\_\_\_\_
- \_\_\_\_\_
- \_\_\_\_\_

#### Mitigation Information: Seismic

The following are mitigations BART is considering to address seismic risks (earthquakes, liquefaction).

Mitigation No. (tentative numbering)	Mitigation Name	Mitigation Description	Hazards Addressed*
21	Enhance Seismic Detection and Recovery	Detection efforts include installing cameras in seismic sensitive locations and revisiting detection thresholds. Efforts include conducting inventory and model structural fragilities for the BART system. Recovery efforts include procurement and storage of materials for seismic disaster response.	EQ, LI, LS
22	Seismic Retrofit Work	Continue ongoing seismic infrastructure retrofit of the BART system. Update structures to comply with seismic standards.	EQ, LI, LS
33	Inspect and Repair Facilities for Structural Risk	Inspect facilities for structural risk. Repair facilities to address structural issues and reduce structural risk.	EQ, LI, LS

Hazard Legend

EQ - Earthquake, LS - Landslide, F - Fire, SS - Severe Storms,	LI - Liquefaction, FL - Flood, DR - Drought, PEV - Pandemics, Endemic, Vector-borne Diseases	TS - Tsunami, SLR - Sea Level Rise, EH - Extreme Heat,
---	---	--

9. Are there implementation concerns you would like BART to consider?

\_\_\_\_\_

\_\_\_\_\_

\_\_\_\_\_

10. Are there other efforts you'd like BART to consider in this category? If yes, please describe.

\_\_\_\_\_

\_\_\_\_\_

\_\_\_\_\_

Mitigation Information: Landslide

12. Are there other efforts you'd like BART to consider in this category? If yes, please describe.

\_\_\_\_\_

\_\_\_\_\_

\_\_\_\_\_

Mitigation Information: Water-related

The following are mitigations BART is considering to address water-related risks (e.g. flooding, severe storm, sea level rise, tsunami).

Mitigation No. (tentative numbering)	Mitigation Name	Mitigation Description	Hazards Addressed*
9	Storm Drainage Systems	Repair or replace dilapidated roofs, storm drains, pipelines, sump pumps, and channels to enable them to perform to their design capacity in handling water flows as part of regular maintenance activities.	FL, SS
18	Low Impact Development	For new development or redevelopments, incorporate low impact development (LIDs) to mitigate storm water runoff and peak flows in the watershed.	FL, SS
14	Adaptation Investigation and Research	Conduct study to further understand adaptation needs. Stay informed of scientific information compiled by regional and state sources on the subject of rising sea levels and global warming, especially on actions that local governments can take to mitigate this hazard including special design and engineering of facilities in low-lying areas.	FL, SLR

The following are mitigations BART is considering to address landslide risks.

Mitigation No. (tentative numbering)	Mitigation Name	Mitigation Description	Hazards Addressed*
3	Erosion Control, Slope Stabilization	Upgrade and repair facility foundations, embankments, and drainage to mitigate erosion issues. Work that may be included are excavation, fill placement, cut-fill transitions, slope stability, drainage and erosion control, slope setbacks, expansive soils, collapsible soils, environmental issues, geotechnical and geotechnical investigations, grading plans and specifications, protection of adjacent properties, and review and permit issuance.	LS

Hazard Legend

EQ - Earthquake, LS - Landslide, F - Fire, SS - Severe Storms,	LI - Liquefaction, FL - Flood, DR - Drought, PEV - Pandemics, Endemic, Vector-borne Diseases	TS - Tsunami, SLR - Sea Level Rise, EH - Extreme Heat,
---	---	--

11. Are there implementation concerns you would like BART to consider?

\_\_\_\_\_

\_\_\_\_\_

\_\_\_\_\_

cont'd

Mitigation No. (tentative numbering)	Mitigation Name	Mitigation Description	Hazards Addressed*
28	Engage in Regional Planning for Flooding and Sea Level Rise	Support and engage in county and/or other regional planning efforts in mitigation of flooding from sea level rise and other weather related issues.	FL, SLR
6	Sandbags and Sheeting	Purchase sandbags and plastic sheeting in anticipation of rainstorms, and deliver those materials to key BART sites.	TS, FL
24	Elevate/Protect Critical Facilities	Elevate/protect critical assets in flood risk areas.	TS, FL, SLR
9	Flood Safe Facilities (Water Intrusion)	Repair cracks and leaks resulting in water intrusion via sealing and other water proofing techniques.	TS, FL, SLR, SS

Hazard Legend

EQ - Earthquake, LS - Landslide, F - Fire, SS - Severe Storms,	LI - Liquefaction, FL - Flood, DR - Drought, PEV - Pandemics, Endemic, Vector-borne Diseases	TS - Tsunami, SLR - Sea Level Rise, EH - Extreme Heat,
---	---	--

13. Are there implementation concerns you would like BART to consider?

\_\_\_\_\_

\_\_\_\_\_

\_\_\_\_\_

14. Are there other efforts you'd like BART to consider in this category? If yes, please describe.

---



---



---



---

**Mitigation Information: Fire**

The following are mitigations BART is considering to address fire risks.

Mitigation No. (tentative numbering)	Mitigation Name	Mitigation Description	Hazards Addressed*
43	Fire Suppression and Alarm Systems	Upgrade facilities to ensure a reliable system fire suppression for existing and new development. Work includes replacing/upgrading old fire alarm systems, water piping, control wiring, adequate wet stand pipes, fire hose cabinet, and chemical fire suppression systems. Provide CCTV camera in tunnels to remotely monitor for fire issues.	F
23	Fire Hazard Removal	Conduct removal of debris and vegetation from district property that pose a fire hazard.	F
35	Enhance Fire Safety	Upgrade communications systems at fire command posts. Assess and implement fire safety enhancements for control towers. Add fire command posts in critical locations.	F

cont'd

Mitigation No. (tentative numbering)	Mitigation Name	Mitigation Description	Hazards Addressed*
36	Fire Breaks	Create firebreaks along BART right-of-way to reduce fire risks.	F
37	Fire Life Safety Training Facility	Build a fire life safety training facility to train first responders to BART system.	F
39	Address Homelessness Needs	Homeless encampments on BART right-of-way pose a fire risk. BART is in process of developing a Strategic Homelessness Action Plan. See <a href="https://www.bart.gov/guide/social-resources-for-details">https://www.bart.gov/guide/social-resources-for-details</a> . Efforts will include advocacy and partnerships to support health and wellbeing of homeless individuals.	F
7	Water Distribution System	Repair or replace water distribution systems on BART facilities including sewer and water lines and valves that are not in a state of good repair.	F, DR

**Hazard Legend**

EQ - Earthquake,	LI - Liquefaction,	TS - Tsunami,
LS - Landslide,	FL - Flood,	SLR - Sea Level Rise,
F - Fire,	DR - Drought,	EH - Extreme Heat,
SS - Severe Storms,	PEV - Pandemics, Endemic, Vector-borne Diseases	

15. Are there implementation concerns you would like BART to consider?

---



---



---



---

16. Are there other efforts you'd like BART to consider in this category? If yes, please describe.

---



---



---



---

**Mitigation Information: Drought**

The following are mitigations BART is considering to address drought risks.

Mitigation No. (tentative numbering)	Mitigation Name	Mitigation Description	Hazards Addressed*
8	Investigate High Usage Facilities	Track the water use of each facility and investigate and address facilities that have high water usage.	DR
15	Improve Water Systems	Improve water efficiency, upgrading to low flow water fixtures, water recycling, and other water conservation techniques.	DR
29	Irrigation and Landscape Improvements	Upgrade irrigation and landscaping for water efficiency that reduces maintenance needs and conserve water.	DR
7 (Note: duplicate from prior slide)	Water Distribution System	Repair or replace water distribution systems on BART facilities including sewer and water lines and valves that are not in a state of good repair.	F, DR

**Hazard Legend**

EQ - Earthquake,	LI - Liquefaction,	TS - Tsunami,
LS - Landslide,	FL - Flood,	SLR - Sea Level Rise,
F - Fire,	DR - Drought,	EH - Extreme Heat,
SS - Severe Storms,	PEV - Pandemics, Endemic, Vector-borne Diseases	

17. Are there implementation concerns you would like BART to consider?

---



---



---



---

18. Are there other efforts you'd like BART to consider in this category? If yes, please describe.

---



---



---



---

**Mitigation Information: Extreme Heat**

The following are mitigations BART is considering to address extreme heat risks.

Mitigation No. (tentative numbering)	Mitigation Name	Mitigation Description	Hazards Addressed*
34	Sun Shields	Provide sun shields for equipment located outdoors to reduce risk of overheating.	EH

**Hazard Legend**

EQ - Earthquake,	LI - Liquefaction,	TS - Tsunami,
LS - Landslide,	FL - Flood,	SLR - Sea Level Rise,
F - Fire,	DR - Drought,	EH - Extreme Heat,
SS - Severe Storms,	PEV - Pandemics, Endemic, Vector-borne Diseases	

19. Are there implementation concerns you would like BART to consider?

---

---

---

---

20. Are there other efforts you'd like BART to consider in this category? If yes, please describe.

---

---

---

---

**Mitigation Information: Infectious Diseases**

The following are mitigations BART is considering to address risks of infectious diseases (pandemics, endemics, vector-borne diseases).

Mitigation No. (tentative numbering)	Mitigation Name	Mitigation Description	Hazards Addressed*
40	Contagious Virus Planning	Maintain and update District's Contagious Virus Response Plan.	PEV
41	Covid-19 Prevention Program	Maintain and implement BART's Covid-19 Prevention Program.	PEV
42	HVAC Filters on BART Train Cars	Replace HVAC filters on BART train cars. Air filtration plays an important role in preventing transmission of coronavirus	PEV

23. Are there mitigation efforts your organization (i.e., city, county, or other agency) is undertaking or has undertaken that may reduce hazard risk to BART facilities or services? If yes, please describe.

---

---

---

---

24. Is there anything else you'd like BART to consider in preparing for natural disasters?

---

---

---

---

**Hazard Legend**

EQ - Earthquake,	LI - Liquefaction,	TS - Tsunami,
LS - Landslide,	FL - Flood,	SLR - Sea Level Rise,
F - Fire,	DR - Drought,	EH - Extreme Heat,
SS - Severe Storms,	PEV - Pandemics, Endemic, Vector-borne Diseases	

21. Are there implementation concerns you would like BART to consider?

---

---

---

---

22. Are there other efforts you'd like BART to consider in this category? If yes, please describe.

---

---

---

---

**Other**

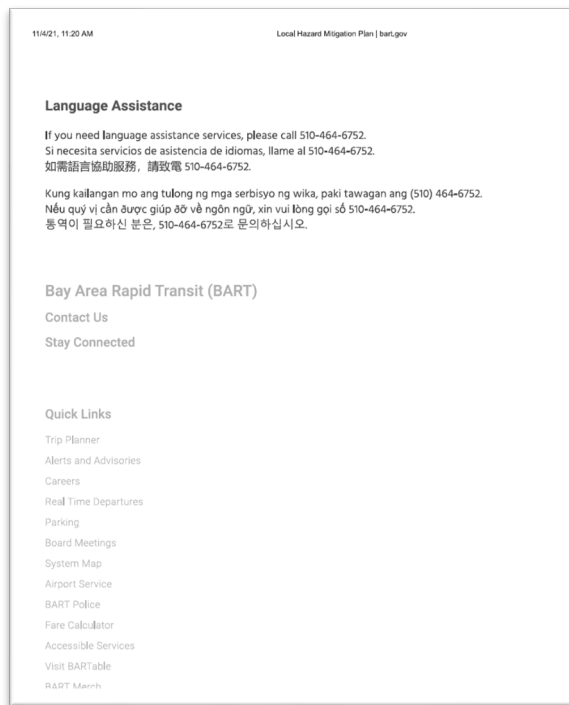
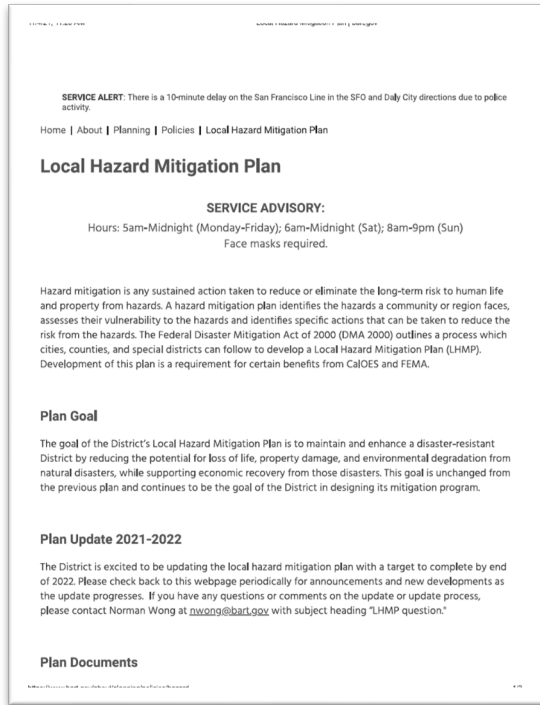
This content is neither created nor endorsed by Google.

Google Forms

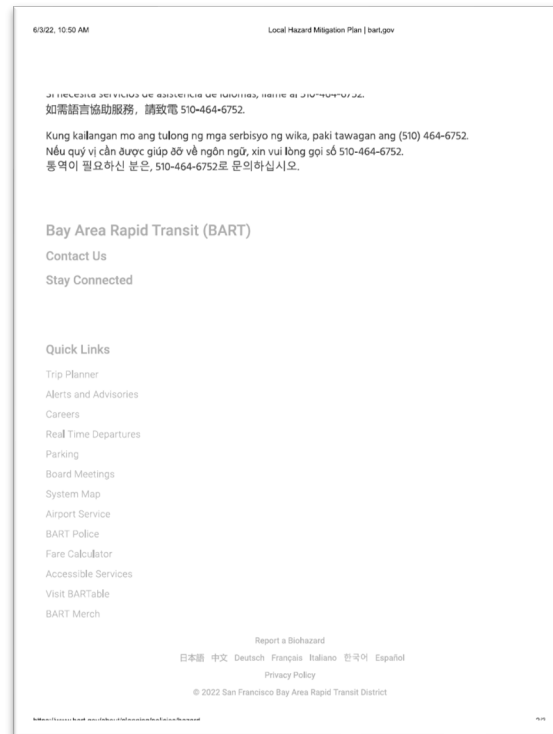
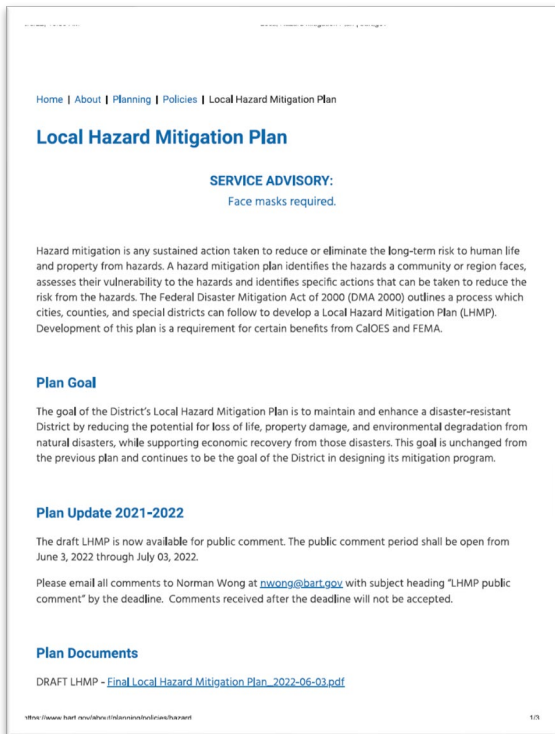


# B1.4 Website and News Announcement

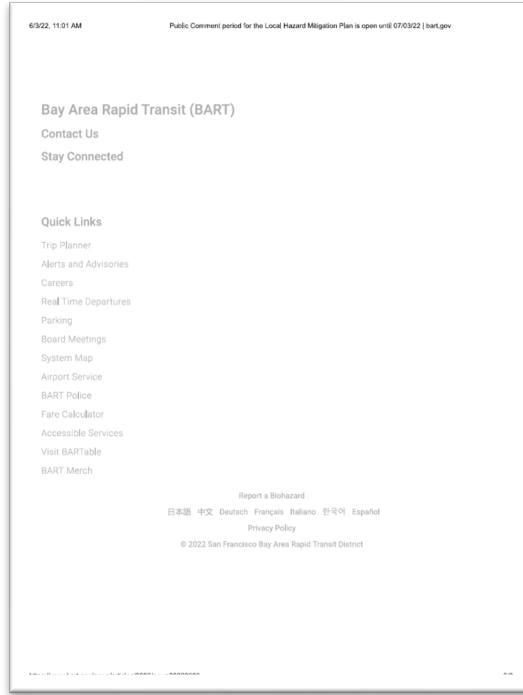
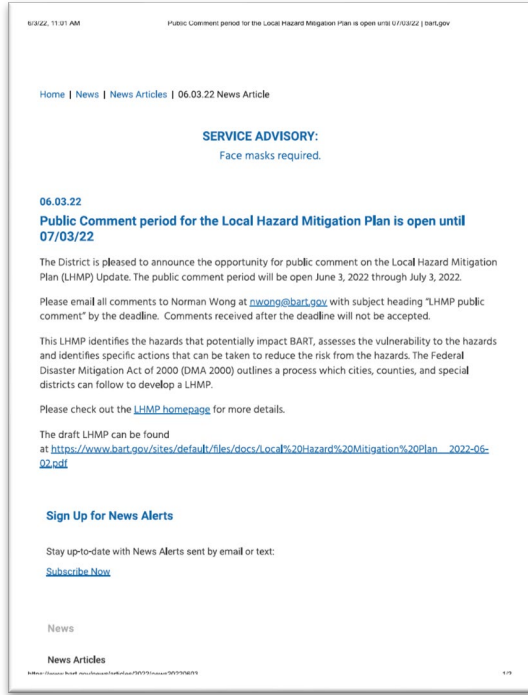
## Webpage (dated 11/4/21)



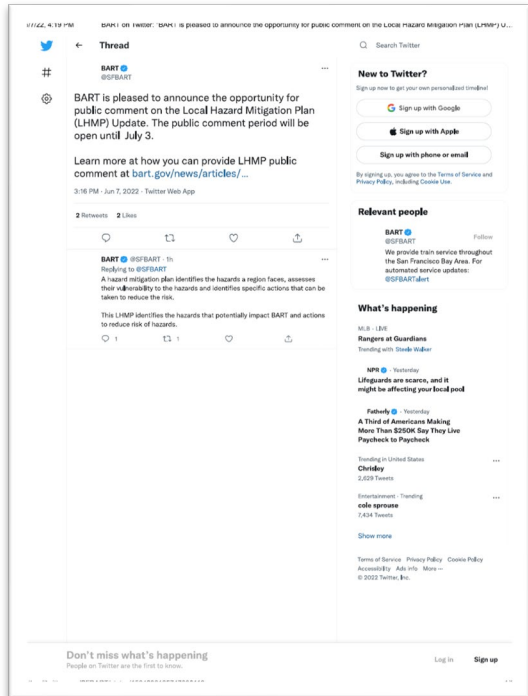
## Webpage (dated 06/03/22)



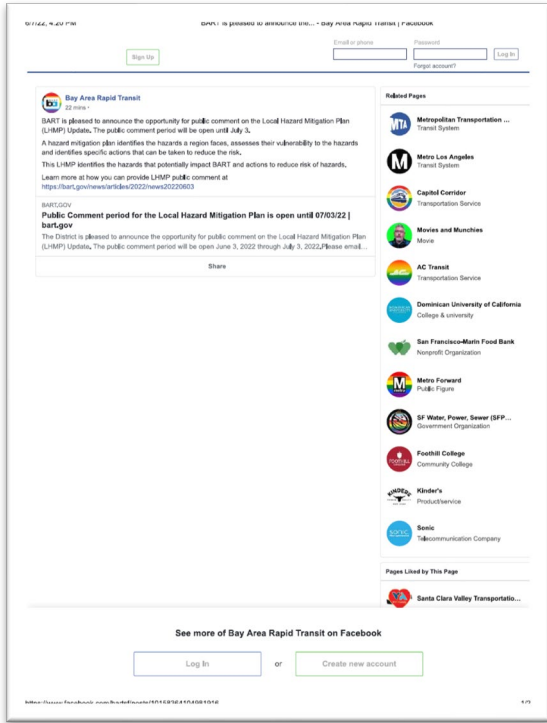
## News Announcement (dated 06/03/22)



## Twitter Post (dated 6/7/2022)



### Facebook Post (dated 6/7/22)



# Appendix C

## Mitigation Strategies

## Mitigation Strategies

Priority Level	Mitigation No.	Mitigation Name	Mitigation Description	Timeframe <sup>1</sup>	Potential Funding Sources	Hazards Addressed <sup>2</sup>	Lead Department
High	1	Power Resilience - General	Provide redundancy and reliability in critical facilities and lifeline utility systems to ensure minimal interruption in the event of a power disruption or outage.	Long	Local, State, Federal	EQ, LI, TS, LS, FL, F, EH	Maintenance and Engineering
High	2	Fire Suppression and Alarm Systems	Provide or enhance fire suppression, protection, and alarm systems for new and existing development.	Long	Local, State, Federal	F	Maintenance and Engineering
High	3	Inspect and Improve Facility Structural Integrity	Inspect facilities and perform improvements to ensure structural integrity and safety.	Long	Local, State, Federal	EQ, LI, LS	Maintenance and Engineering
High	4	Evacuation Systems and Communication	Improve evacuation systems and communication.	Long	Local, State, Federal	EQ, LI, TS, LS, FL, F, EH	Maintenance and Engineering
High	5	Earthquake Safety	Continue earthquake safety improvements of the BART system, ensuring compliance with design standards.	Long	Local, State, Federal	EQ, LI, LS	Maintenance and Engineering, Design and Construction
High	6	Earthquake Safety: Caldecott Tunnel	Improve earthquake safety of Caldecott Tunnel.	Long	Local, State, Federal	EQ	Maintenance and Engineering, Design and Construction
High	7	Power Resilience - Emergency Lighting	Provide improvements to emergency lighting power supply to minimize disruptions in the event of a power disruption or outage.	Long	Local, State, Federal	EQ, LI, TS, LS, FL, F, EH	Maintenance and Engineering

### Mitigation Strategies

Priority Level	Mitigation No.	Mitigation Name	Mitigation Description	Timeframe <sup>1</sup>	Potential Funding Sources	Hazards Addressed <sup>2</sup>	Lead Department
High	8	Network Systems Redundancy	Enhance redundancy to core network and system elements to minimize service disruptions.	Long	Local, State, Federal	EQ, LI, TS, LS, FL, F, EH	Maintenance and Engineering, OCIO
Medium	9	Disaster Recovery Planning	Enhance disaster recovery preparedness to minimize service disruption.	Long	Local, State, Federal	EQ, LI, TS, LS, FL, F, EH	Maintenance and Engineering
Medium	10	Earthquake Detection and Recovery Improvements	Enhance earthquake response and recovery preparedness.	Long	Local, State, Federal	EQ, LI, LS	Maintenance and Engineering
Medium	11	Enhance Fire Safety	Provide additional fire command posts, and enhance communications systems at fire command posts.	Long	Local, State, Federal	F	Maintenance and Engineering, Fire Life Safety
Medium	12	Flood Safe Facilities (Water Intrusion)	Perform sealing and water proofing repairs to District facilities.	Long	Local, State, Federal	TS, FL, SLR	Maintenance and Engineering
Medium	13	Fire Hazard Removal	Remove debris and vegetation from District property to reduce risk of fires.	Long	Local, State, Federal	F	Maintenance and Engineering
Medium	14	Elevate/Protect Critical Facilities	Elevate or protect critical assets in flood risk areas.	Long	Local, State, Federal	TS, FL, SLR	Maintenance and Engineering, Design and Construction
Medium	15	Address Homelessness Needs	Homeless encampments on BART right-of-way pose a fire risk. BART is in process of developing a Strategic Homelessness Action Plan. See <a href="https://www.bart.gov/guide/social-resources">https://www.bart.gov/guide/social-resources</a> for details. Efforts will include advocacy and partnerships to support health and wellbeing of homeless individuals.	Ongoing	Local, State, Federal	F	Planning & Development
Medium	16	Fire Life Safety Training Facility	Build a fire life safety training facility to train first responders to BART system.	Long	Local, State, Federal	F	Fire Life Safety

### Mitigation Strategies

Priority Level	Mitigation No.	Mitigation Name	Mitigation Description	Timeframe <sup>1</sup>	Potential Funding Sources	Hazards Addressed <sup>2</sup>	Lead Department
Medium	17	Backup Emergency Dispatch Center	Provide backup emergency dispatch center.	Long	Local, State, Federal	EQ, LI, TS, LS, FL, F, EH	Police
Medium	18	Portable Emergency Equipment	Purchase portable emergency equipment for service response and recovery support.	Short	Local, State, Federal	EQ, LI, TS, LS, FL, F, EH	Maintenance and Engineering
Medium	19	Erosion Control, Slope Stabilization	Enhance facility foundations, embankments, and drainage to protect against erosion.	Long	Local, State, Federal	LS	Maintenance and Engineering
Medium	20	Storm Drainage System	Maintain storm drainage systems to design standards.	Long	Local, State, Federal	FL	Maintenance and Engineering
Medium	21	Fire Breaks	Create firebreaks along BART right-of-way to reduce fire risks.	Long	Local, State, Federal	F	Fire Life Safety, Maintenance
Medium	22	Backup Operation Centers	Provide backup operation centers.	Long	Local, State, Federal	EQ, LI, TS, FL, F	Police, Transportation
Medium	23	Water Distribution System	Repair or replace water distribution systems on BART facilities.	Long	Local, State, Federal	F, DR	Maintenance and Engineering

## Mitigation Strategies

Priority Level	Mitigation No.	Mitigation Name	Mitigation Description	Timeframe <sup>1</sup>	Potential Funding Sources	Hazards Addressed <sup>2</sup>	Lead Department
Medium	24	Climate Risk Assessments - Projects	Incorporate most current climate risk assessments into design criteria and project development.	Ongoing	Local, State, Federal	LI, TS, LS, FL, SLR, F, DR, EH	Maintenance and Engineering, Design and Construction
Medium	25	HVAC Filters on BART Trains	Replace HVAC filters on BART train cars to maintain health and safety.	Ongoing	Local, State, Federal	PEV	RS&S
Medium	26	Public Communication	Improve communication systems to enhance natural disaster preparedness.	Short	Local, State, Federal	EQ, LI, TS, LS, FL, F, DR, EH, PEV	Maintenance and Engineering
Medium	27	Contagious Virus Planning	Update and maintain District's Contagious Virus Response Plan.	Ongoing	Local, State, Federal	PEV	Safety
Medium	28	Covid-19 Prevention Program	Maintain and implement BART's Covid-19 Prevention Program.	Ongoing	Local, State, Federal	PEV	Safety
Medium	29	Engage in Regional Planning for Flooding and Sea Level Rise	Support and engage in county and other regionally-led planning efforts in mitigation of flooding from sea level rise and other weather related issues.	Ongoing	Local, State, Federal	FL, SLR	Office of District Architect
Medium	30	Sandbags and Sheeting	Purchase sandbags and plastic sheeting in anticipation of rainstorms and deliver those materials to key BART sites.	Short	Local, State, Federal	TS, FL	Maintenance
Medium	31	Sun Shields	Provide sun shields to protect equipment from environmental	Short	Local, State, Federal	EH	Maintenance and Engineering
Medium	32	Investigate High Usage Facilities	Monitor water usage and address areas for possible water savings.	Ongoing	Local, State, Federal	DR	Sustainability
Medium	33	Improve Water Systems	Improve water efficiency and conservation techniques.	Short	Local, State, Federal	DR	Sustainability
Medium	34	Climate Risk Assessments - Asset Management	Incorporate climate risk assessments into Asset Management.	Short	Local, State, Federal	EQ, LI, TS, LS, FL, SLR, F, DR, EH	Office of District Architect, Asset Management
Medium	35	Global Warming Resiliency	Continue to study effects of sea level rise and global warming to address potential resiliency needs.	Short	Local, State, Federal	FL, SLR	Office of District Architect



### Mitigation Strategies

Priority Level	Mitigation No.	Mitigation Name	Mitigation Description	Timeframe <sup>1</sup>	Potential Funding Sources	Hazards Addressed <sup>2</sup>	Lead Department
Medium	36	Low Impact Development	Incorporate Low Impact Development (LID) design to new development and redevelopment areas to mitigate storm water runoff and maintain or restore the watershed's functions.	Ongoing	Local, State, Federal	FL	Maintenance and Engineering, Design and Construction
Low	37	Irrigation and Landscape Improvements	Improve irrigation and landscaping components to better conserve water and minimize maintenance needs.	Long	Local, State, Federal	DR	Maintenance and Engineering, Design and Construction
Not Ranked <sup>3</sup>	38	Rail Buckling	Enhance monitoring for early detection. Enhance maintenance activities that mitigate derailment risk.	Long	Local, State, Federal	EH	Maintenance and Engineering
<p>Notes</p> <p>1. Timeframes are rough estimates of expected time of completion of effort after funding and resources are secured. Timeframe include short (0-5 years); long (greater than 5 years); and ongoing.</p> <p>2. EQ - Earthquake, LI - Liquefaction, TS - Tsunami, LS - Landslide, FL-Flood, SLR - Sea Level Rise, F - Fire, DR - Drought, EH - Extreme Heat, PEV - Pandemics, Epidemics, Vector-borne Diseases</p> <p>3. Mitigation action was added after completion of ranking phase.</p>							

## Appendix D

### Status of Mitigation Strategies from the 2017 LHMP

**Status of Mitigation Strategies from the 2017 LHMP**

<b>Rank</b>	<b>Mitigation No.</b>	<b>Mitigation Name</b>	<b>Mitigation Description</b>	<b>Status as of 2022</b>	<b>Include in Plan Update?</b>
High	1	Emergency Operations Center	Establish a back-up Emergency Operations Center with redundant communications systems.	Has not been funded yet.	Yes
High	2	Portable Emergency Equipment	Purchase portable equipment including hoses, pumps, emergency generators, radios to allow for continuity and recovery of service in locations and/or assets prone to failure.	In progress	Yes
High	3	Erosion Control	Upgrade and repair facility foundations, embankments, and drainage to mitigate erosion issues. Work that may be included are excavation, fill placement, cut-fill transitions, slope stability, drainage and erosion control, slope setbacks, expansive soils, collapsible soils, environmental issues, geological and geotechnical investigations, grading plans and specifications, protection of adjacent properties, and review and permit issuance.	Complete	Yes
High	4	Safe Evacuations	Improve evacuation and evacuation communications. Improvements include upgrades for water sensors, emergency lighting, cable protection, cameras, signage, and replacement of cross passage doors and hatch doors.	In progress	Yes
High	5	Storm Drainage System	Repair or replace dilapidated roofs, storm drains, pipelines, sump pumps, and channels to enable them to perform to their design capacity in handling water flows as part of regular maintenance activities.	In progress	Yes
High	6	Sandbags and Sheeting	Purchase sandbags and plastic sheeting in anticipation of rainstorms, and deliver those materials to key BART sites.	Ongoing	Yes
High	7	Water Distribution System	Repair or replace water distribution systems on BART facilities including sewer and water lines and valves that are not in a state of good repair.	In progress	Yes
High	8	Investigate High Usage Facilities	Track the water use of each facility and Investigate and address facilities that have high water usage.	Ongoing	Yes
High	9	Flood Safe Facilities (Water Intrusion)	Repair cracks and leaks resulting in water intrusion via sealing and other water proofing techniques. Replace corroded equipment/components resulting from water intrusion impacts.	In progress	Yes

### Status of Mitigation Strategies from the 2017 LHMP

Rank	Mitigation No.	Mitigation Name	Mitigation Description	Status as of 2022	Include in Plan Update?
Medium	10	Power Resilience	Minimize the likelihood that power interruptions will adversely impact lifeline utility systems or critical facilities by ensuring that there is redundancy and reliability in power systems. Improvements include procuring uninterruptible power supply (UPS), replacing train control batteries, upgrading emergency lighting systems including dedicated circuits, upgrading and installing new transformers, replacing old power distribution networks including cabling and switching equipment, and upgrading installing new emergency generators.	In progress	Yes
Medium	11	Retrofit Cooling Equipment	Retrofit or replace emergency cooling equipment for computer room.	Complete	No
Medium	12	Fire Suppression and Alarm Systems	Upgrade facilities to ensure a reliable system fire suppression for existing and new development. Work includes replacing/upgrading old fire alarm systems, water piping, control wiring, adequate wet stand pipes, fire hose cabinet, and chemical fire suppression systems.	In progress	Yes
Medium	13	Best Available Science	Conduct study to further understand adaptation needs. Stay informed of scientific information compiled by regional and state sources on the subject of rising sea levels and global warming, especially on actions that local governments can take to mitigate this hazard including special design and engineering of facilities in low-lying areas.	In progress	Yes
Medium	14	Improve Water Systems	Improve water efficiency, upgrading to low flow water fixtures, water recycling, and other water conservation techniques.	Ongoing	Yes
Medium	15	Public Communication	Improve communication systems to the public including personal planning when there are system disruptions due to natural disasters.	In progress	Yes
Medium	16	Construct Resilient Systems	Ensure that systems in BART developments are constructed in ways that reduce or eliminate water damage. Mitigation includes replacing and installing new canopies to protect system from rain weather.	Complete	No
Medium	17	Low Impact Development	For new development or redevelopments, incorporate low impact development (LIDs) to mitigate storm water runoff and peak flows in the watershed.	Ongoing	Yes
Medium	18	Promote Low-Carbon Travel	In addition to promoting riding BART, promote active modes of transportation to BART such as biking and walking to further reduce the region's carbon footprint. Work includes improvements in bike facilities and pedestrian pathways, and transit oriented developments.	Ongoing	No
Low	19	Asset Management Integration	Include climate risk information into Asset Management	Has not been funded yet.	Yes

**Status of Mitigation Strategies from the 2017 LHMP**

<b>Rank</b>	<b>Mitigation No.</b>	<b>Mitigation Name</b>	<b>Mitigation Description</b>	<b>Status as of 2022</b>	<b>Include in Plan Update?</b>
Low	20	Conduct Structural Fragility Inventory	Conduct inventory and model structural fragilities for the BART system	In progress	Yes
Low	21	Seismic Retrofit Work	Continue ongoing seismic infrastructure retrofit of the BART system. Including incorporation of seismic design criteria in the BART's Facilities Standards and design of a bypass for the Berkeley Hills Tunnel.	In progress	Yes
Low	22	Fire Hazard Removal	Conduct clean up of debris from district property that pose a fire hazard.	Has not been funded yet.	Yes
Low	23	Elevate/Protect Critical Facilities	Elevate/protect critical assets in FEMA flood plain areas to lower the risk of service disruption.	Has not been funded yet.	Yes
Low	24	BART Emergency Plan Update	Integrate climate change considerations into BART's Emergency Plan	Complete	No
Low	25	Emergency Response Training	Improve emergency response training for employees.	Complete	No
Low	26	Watershed Analysis	Conduct (or partner with the local watershed jurisdiction to conduct) a watershed analysis of runoff and drainage systems to predict areas of insufficient capacity in the storm drain and natural creek system.	Not started	No
Low	27	Engage in Regional Planning for Flooding and Sea Level Rise	Support and engage in county and/or other regionally-led planning efforts in mitigation of flooding from sea level rise and other weather related issues.	Ongoing	Yes
Low	28	Irrigation and Landscape Improvements	Upgrade irrigation and landscaping for water efficiency that reduces maintenance needs and conserve water.	In progress	Yes
Low	29	Climate Risk of Projects	Incorporate best available climate risk in design criteria and projects	Ongoing	Yes

# Appendix E

## Adoption Resolution and Approval

The foregoing Resolution was made at the motion of

Director           Dufty           and seconded by

Director           Li               and adopted by

the following votes of the Board:

AYES: 6 - Directors Ames, Dufty, Li, McPartland, Raburn, and Saltzman

NOES: 0

ABSENT: 3 - Directors Allen, Foley, and Simon

ABSTAIN: 0

I do certify that the foregoing Resolution was duly and regularly introduced, passed, and adopted by the Board of Directors of the San Francisco Bay Area Rapid Transit District at a regular meeting held on the 17<sup>th</sup> day of November 2022.



Rebecca Saltzman, President



April B. A. Quintanilla  
District Secretary

5537



**BEFORE THE BOARD OF DIRECTORS OF THE  
SAN FRANCISCO BAY AREA RAPID TRANSIT DISTRICT**

**In the Matter of Adopting  
the 2022 BART Local Hazard  
Mitigation Plan**

**Resolution No. 5537**

**WHEREAS**, the San Francisco Bay Area region is subject to various earthquake-related hazards such as ground shaking, liquefaction, landslides, fault surface rupture, and tsunami; and

**WHEREAS**, the San Francisco Bay Area region is subject to various weather-related hazards such as wildfires, extreme heat, drought, floods, and landslides; and

**WHEREAS**, the San Francisco Bay Area Rapid Transit District (hereafter referred to as the District) seeks to maintain and enhance a disaster-resistant District and region by reducing the potential loss of life, property damage, and environmental degradation from natural disasters, while supporting economic recovery from those disasters; and

**WHEREAS**, the District is committed to increasing the disaster resistance of the infrastructure, health, housing, economy, government services, education, environment, and land use systems within the District; and


**WHEREAS**, the federal Disaster Mitigation Act of 2000 requires cities, counties, and special districts to have an adopted local hazard mitigation plan in order to be eligible to receive disaster mitigation funding from the Federal Emergency Management Agency (FEMA); and


**NOW, THEREFORE, BE IT RESOLVED** that the Board of Directors of the San Francisco Bay Area Rapid Transit District adopts and accepts the 2022 BART Local Hazard Mitigation Plan as its Local Hazard Mitigation Plan.

**BE IT FURTHER RESOLVED** that the District commits to continuing to take those actions and to initiating further actions, as deemed appropriate, and as set forth in the BART Local Hazard Mitigation Plan.


Adopted by the Board of Directors  
of the San Francisco Bay Area Rapid Transit District  
November 17, 2022

ATTEST:

  
\_\_\_\_\_  
April Quintanilla  
District Secretary

  
\_\_\_\_\_  
Rebecca Saltzman  
President

Adopted: November 17, 2022

ORIGINAL  
  
\_\_\_\_\_  
April B. A. Quintanilla, District Secretary

5537

**From:** [FEMA-R9-MITIGATION-PLANNING](#)  
**To:** [Norman Wong](#)  
**Cc:** [Lipiecki, Kathryn](#); [Kearns, Alison](#); [Liu, Xing](#); [FEMA-R9-MITIGATION-PLANNING](#); [Gilbertson, Philip](#); [Breen, Emily](#); [Reed, Emma](#); [Scordino, JoAnn](#); ["ttrinh@deloitte.com"](#); [Victoria LaMar-Haas \(Victoria.LaMar-Haas@CalOES.ca.gov\)](#); [Jennifer.Hogan \(Jennifer.Hogan@caloes.ca.gov\)](#); [Phan, Tina \(External\)](#); [Jared Peri](#); [Jody Newton](#); [Terrance Washington](#); [Miranda Steffler](#); [Osita Kamalu](#); [Group Email](#); [Denton Blythe](#)  
**Subject:** San Francisco BART Hazard Mitigation Plan Approval Notice  
**Date:** Thursday, December 22, 2022 3:29:16 PM  
**Attachments:** [Approval BART HMP 12-20-2022.pdf](#)  
[Bay Area Rapid Transit PRT 12-20-2022.docx](#)  
[BART Resolution 11-17-2022.pdf](#)

---

Hello,

Please find the attached letter and final plan review tool showing that the San Francisco BART's Hazard Mitigation Plan is now approved. This email and the attachments are your official notice. ***Please respond to this email confirming receipt of this correspondence.*** We recommend you print hard copies for your records, as well.

If you have any questions, please don't hesitate to reach out.

Congratulations and happy holidays!

**JoAnn Scordino, CEM** | FEMA Region-IX | Mitigation Community Planner  
**Pronoun: She/Her** |  510-693-6743 Mobile | [JoAnn.Scordino@fema.dhs.gov](mailto:JoAnn.Scordino@fema.dhs.gov)



**FEMA**

December 20, 2022

Norman Wong  
Principal Engineer  
San Francisco Bay Area Rapid Transit District  
2150 Webster Street St  
Oakland, CA 94612

Dear Norman Wong:


The *San Francisco Bay Area Rapid Transit District Local Hazard Mitigation Plan 2022* was officially adopted by the San Francisco Bay Area Rapid Transit District on November 17, 2022 and submitted for review and approval to the Federal Emergency Management Agency (FEMA). The review is complete, and FEMA finds the plan to be in conformance with the Code of Federal Regulations, Title 44, Part 201, Section 6 (44 C.F.R. 201.6).

This plan approval ensures the San Francisco Bay Area Rapid Transit District's continued eligibility for funding under FEMA's Hazard Mitigation Assistance programs, including the Hazard Mitigation Grant Program (HMGP) and the Building Resilient Infrastructure and Communities program (BRIC). All requests for funding are evaluated individually according to eligibility and other program requirements.

FEMA's approval is for a period of five years, effective starting the date of this letter. Prior to **December 20, 2027**, the San Francisco Bay Area Rapid Transit District must review, revise, and submit their plan to FEMA for approval to maintain eligibility for grant funding. The enclosed plan review tool provides additional recommendations to incorporate into future plan updates.

If you have any questions regarding the planning or review processes, please contact the FEMA Region 9 Hazard Mitigation Planning Team at [fema-r9-mitigation-planning@fema.dhs.gov](mailto:fema-r9-mitigation-planning@fema.dhs.gov).

Sincerely,

  
Digitally signed by  
ROBERT P MCCORD  
Date: 2022.12.20  
14:29:50 -08'00'

for Kathryn Lipiecki  
Director, Mitigation Division  
FEMA Region 9

Enclosure (1)

San Francisco Bay Area Rapid Transit District Plan Review Tool, dated 12-20-2022

cc: Alison Kearns, Planning & Implementation Branch Chief, FEMA Region 9  
Jennifer Hogan, State Hazard Mitigation Officer, California Governor's Office of  
Emergency Services  
Victoria LaMar-Haas, Hazard Mitigation Planning Chief, California Governor's Office of  
Emergency Services