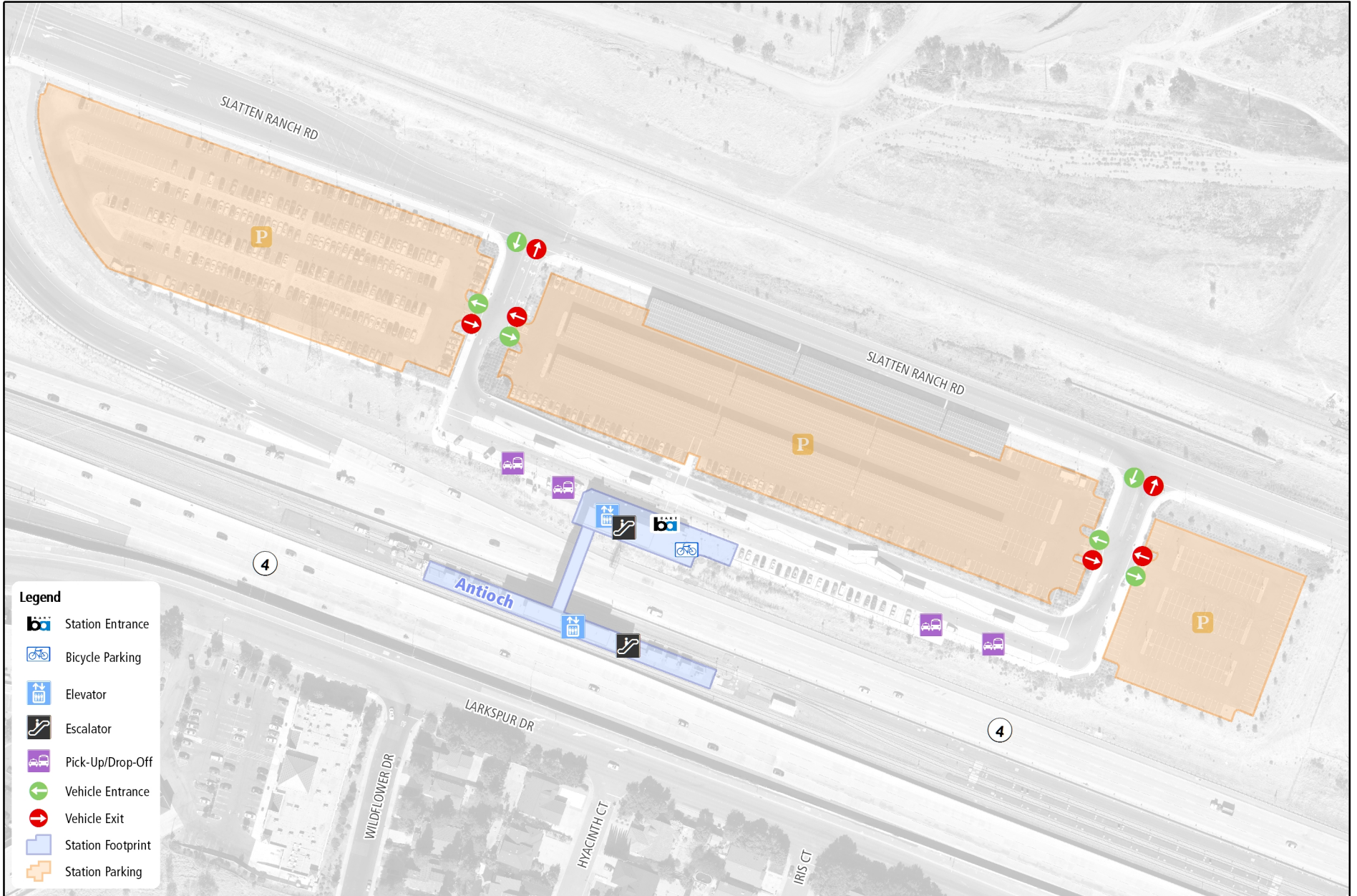













BART STATION OVERVIEW: Antioch

EGIS - Enterprise Geographic Information System

Date: 3/28/2019



Legend

-  Station Entrance
-  Bicycle Parking
-  Elevator
-  Escalator
-  Pick-Up/Drop-Off
-  Vehicle Entrance
-  Vehicle Exit
-  Station Footprint
-  Station Parking

Data provided by numerous sources:
 BART, USGS, Esri, City & County of San Francisco, Alameda County, Contra Costa County, San Mateo County, and Santa Clara County



San Francisco Bay Area Rapid Transit District
 EGIS - BART Office of the CIO
 300 Lakeside Dr. 11th Floor, Oakland, CA 94612