












# BART STATION OVERVIEW: Fruitvale

EGIS - Enterprise Geographic Information System

Date: 3/28/2019

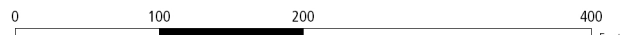


### Legend

-  Station Entrance
-  Bicycle Parking
-  Elevator
-  Escalator
-  Pick-Up/Drop-Off
-  Vehicle Entrance
-  Vehicle Exit
-  Station Footprint
-  Station Parking

### Data provided by numerous sources:

BART, USGS, Esri, City & County of San Francisco, Alameda County, Contra Costa County, San Mateo County, and Santa Clara County



Datum: North American 1983  
Coordinate System: NAD 1983 State Plane California III FIPS 0403 Feet



### San Francisco Bay Area Rapid Transit District

EGIS - BART Office of the CIO  
300 Lakeside Dr. 11th Floor, Oakland, CA 94612